

Blank Map Outlines For Geography and Asian Social Studies



NSW DEPARTMENT OF EDUCATION



Free for copying by non-profit educational institutions.
Copies not for broadcast, sale, lease or otherwise
distributed for profit.

© STATE OF NSW 1986

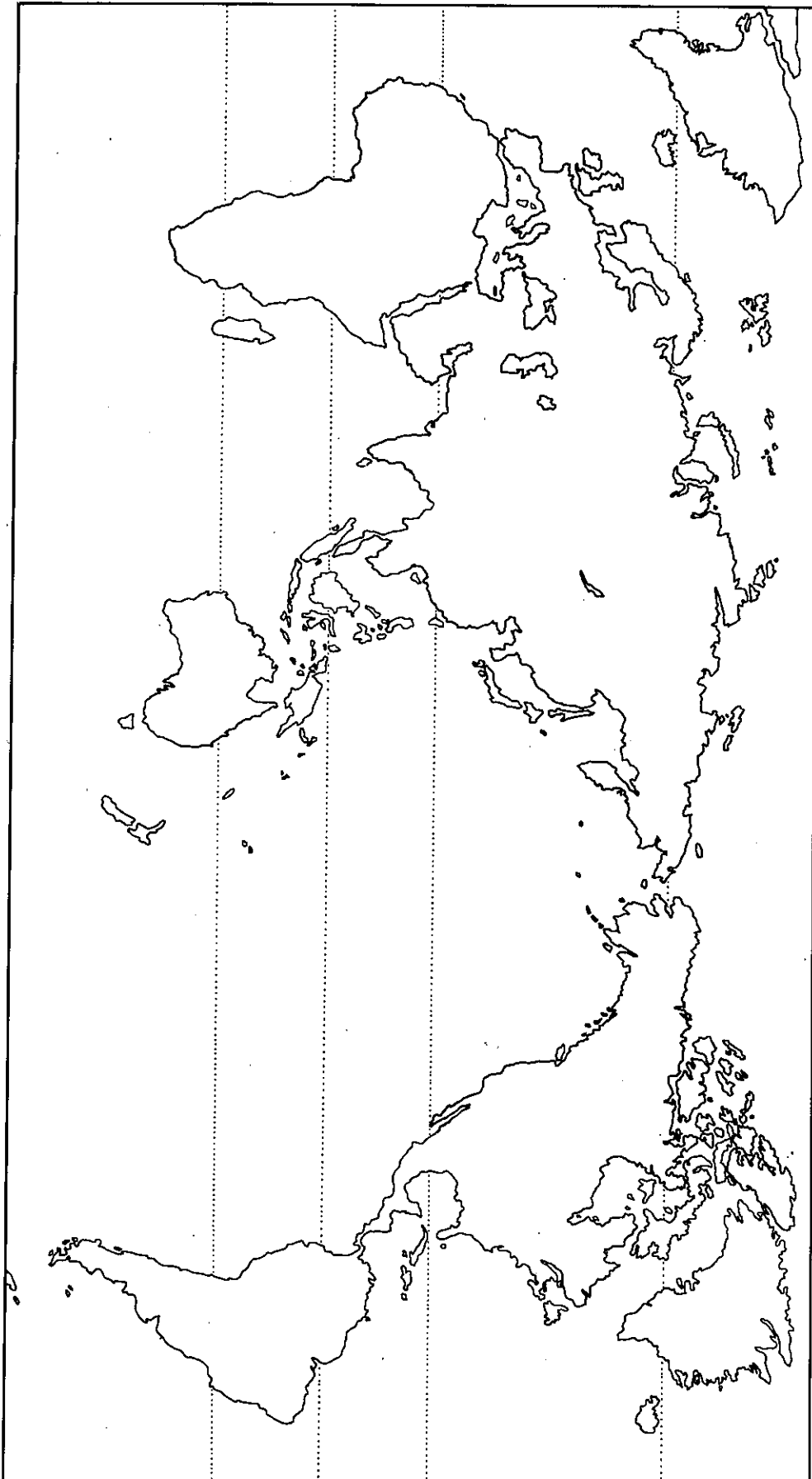
ISBN 0 7240 5431 6

BLANK MAP OUTLINES FOR GEOGRAPHY AND ASIAN SOCIAL STUDIES

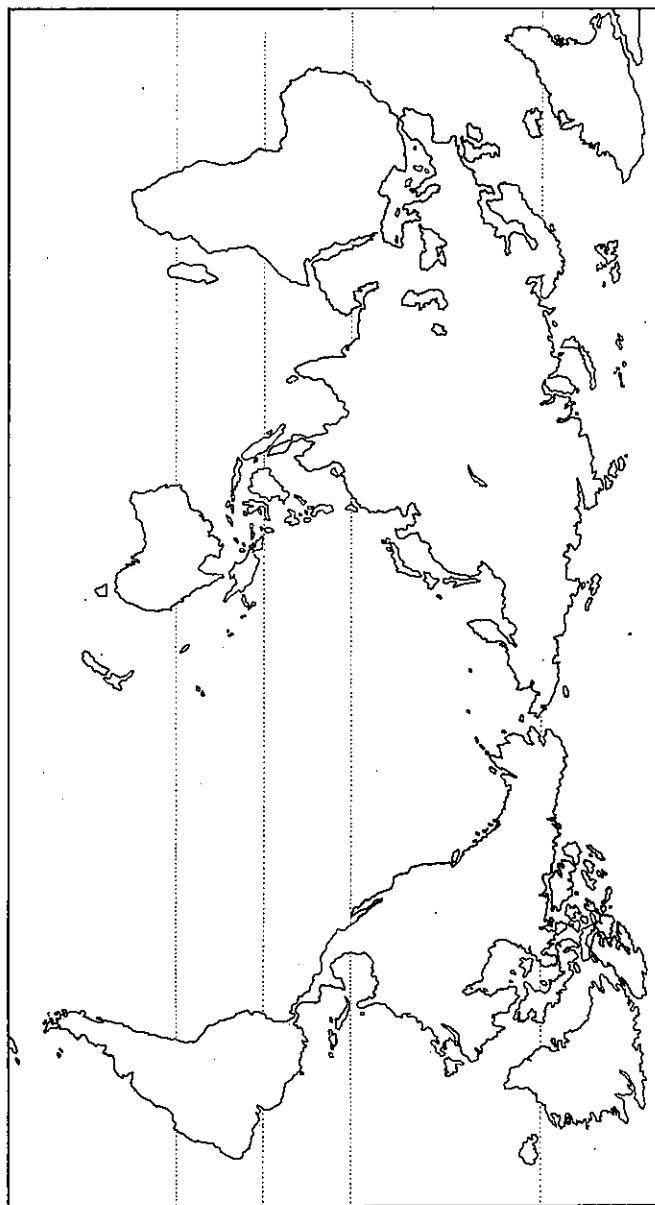
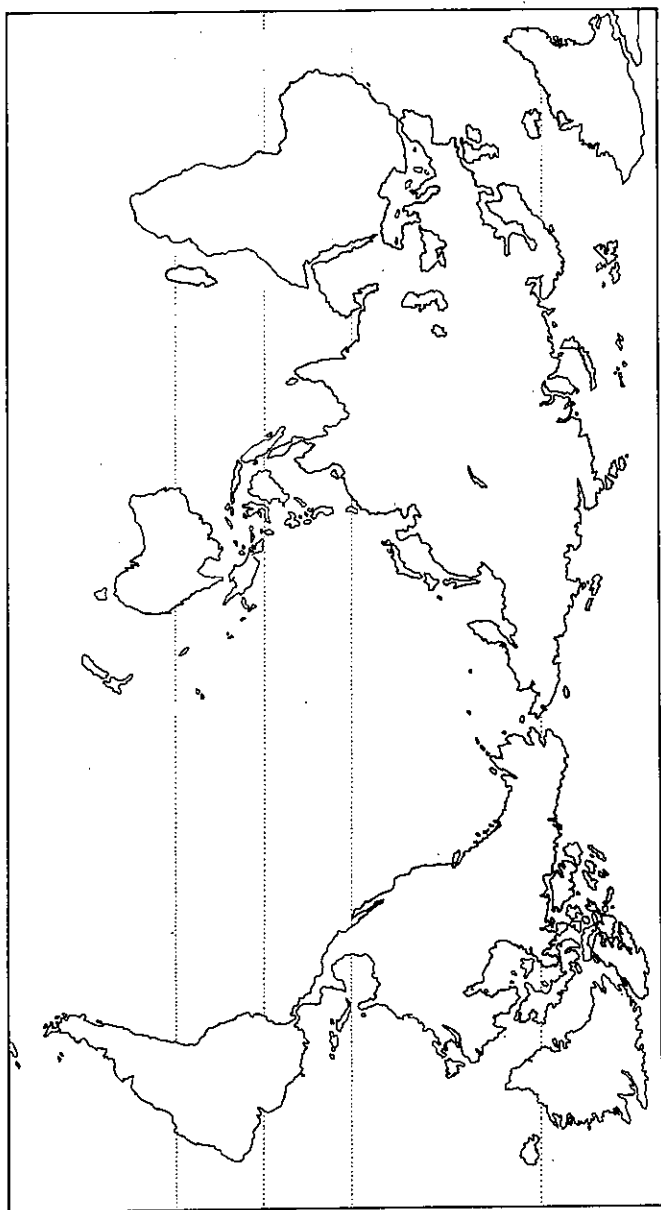
C O N T E N T S

- 1 The World
- 2 The World
- 3 The World (Peters Projection)
- 4 The Countries of the World
- 5 Australia
- 6 Australia
- 7 New South Wales
- 8 Victoria
- 9 Queensland
- 10 South Australia
- 11 Western Australia
- 12 Tasmania
- 13 Northern Territory
- 14 The Southwest Pacific
- 15 New Zealand
- 16 New Guinea
- 17 Australia and Asia
- 18 The Countries of Asia
- 19 Asia
- 20 Southeast Asia
- 21 Indonesia and Malaysia
- 22 Indo-China and the Philippines
- 23 Indo-China
- 24 China and its neighbours
- 25 Japan and its neighbours
- 26 North Korea and South Korea
- 27 Hong Kong
- 28 Singapore
- 29 India, Pakistan, Bangladesh, Sri Lanka
- 30 The Middle East
- 31 U.S.S.R.
- 32 Europe
- 33 Africa
- 34 North America
- 35 United States of America (Excluding Alaska and Hawaii)
- 36 Central America
- 37 South America
- 38 Antarctica
- 39 The Sydney Region
- 40 Sydney City
- 41 The Hunter Region
- 42 The Illawarra Region

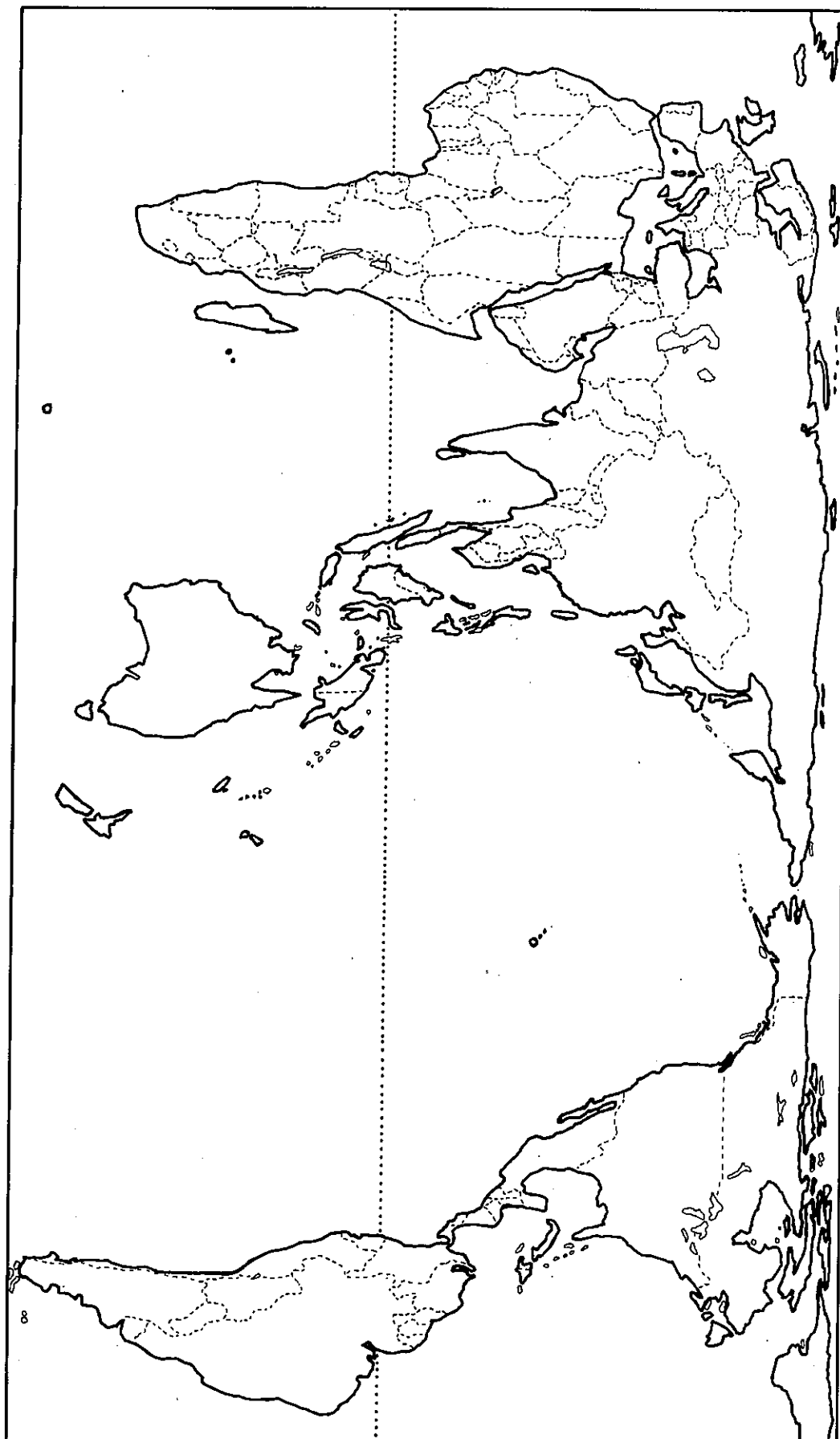
1 The World



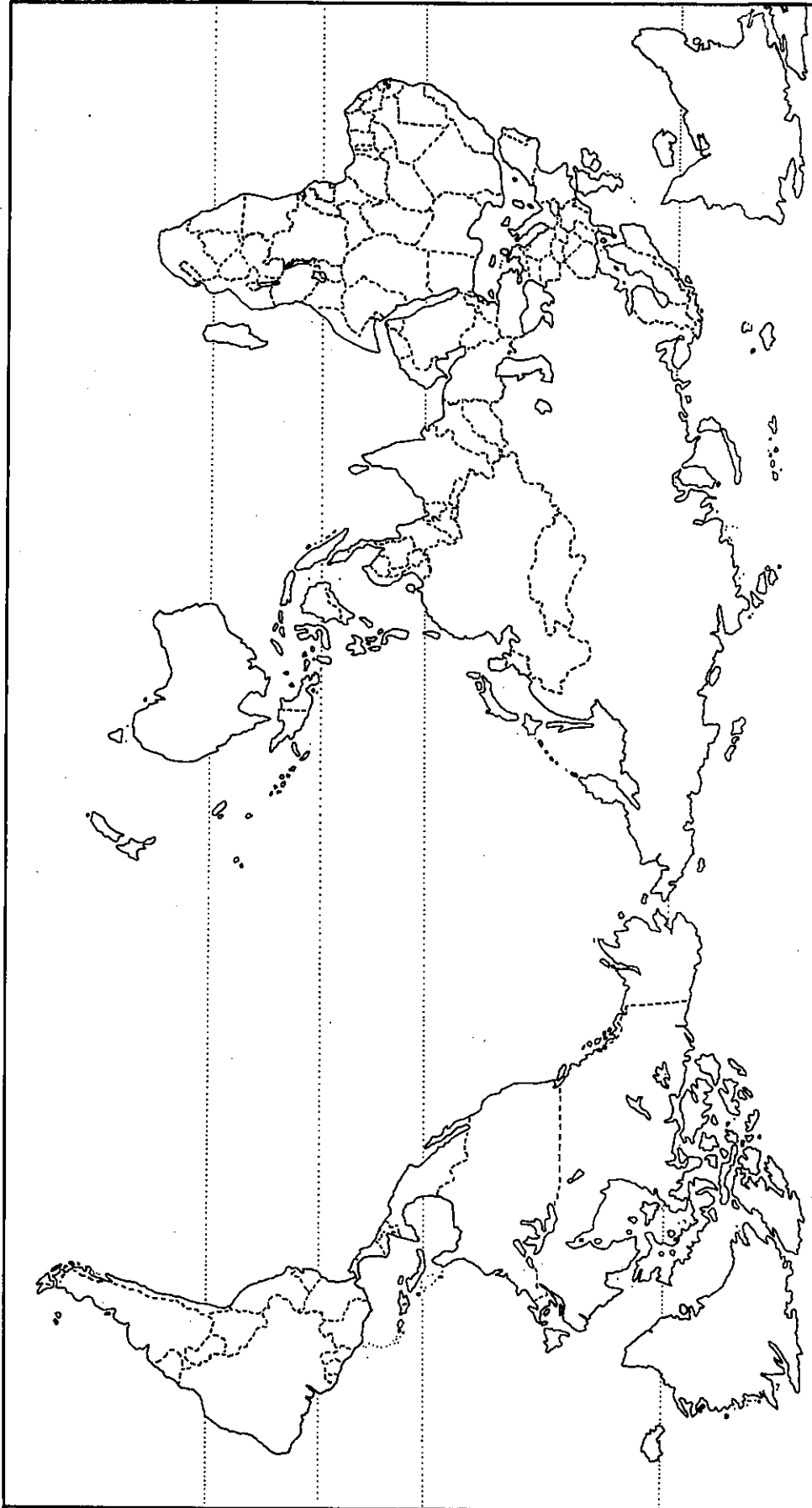
2 The World



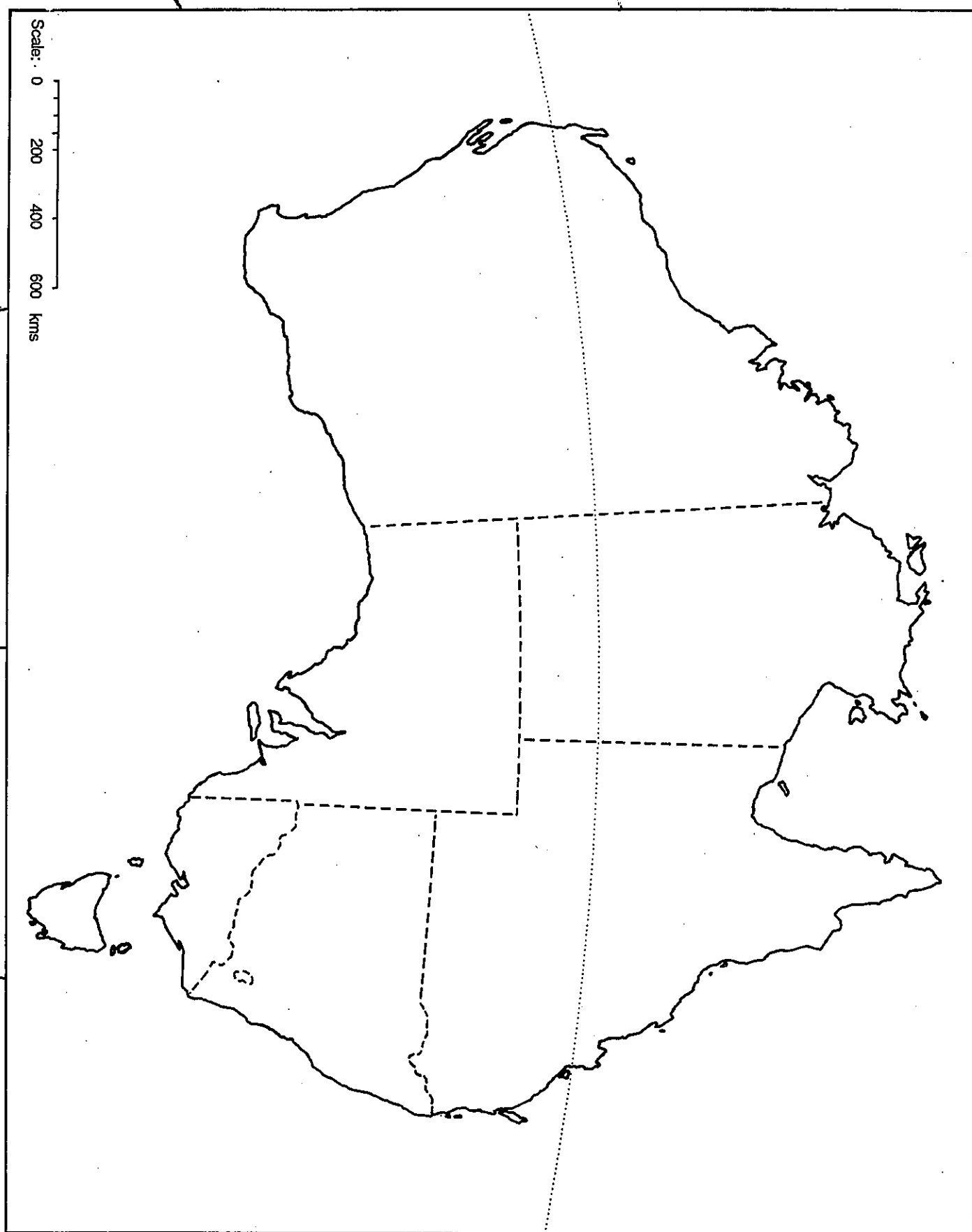
3 The World (Peters Projection)



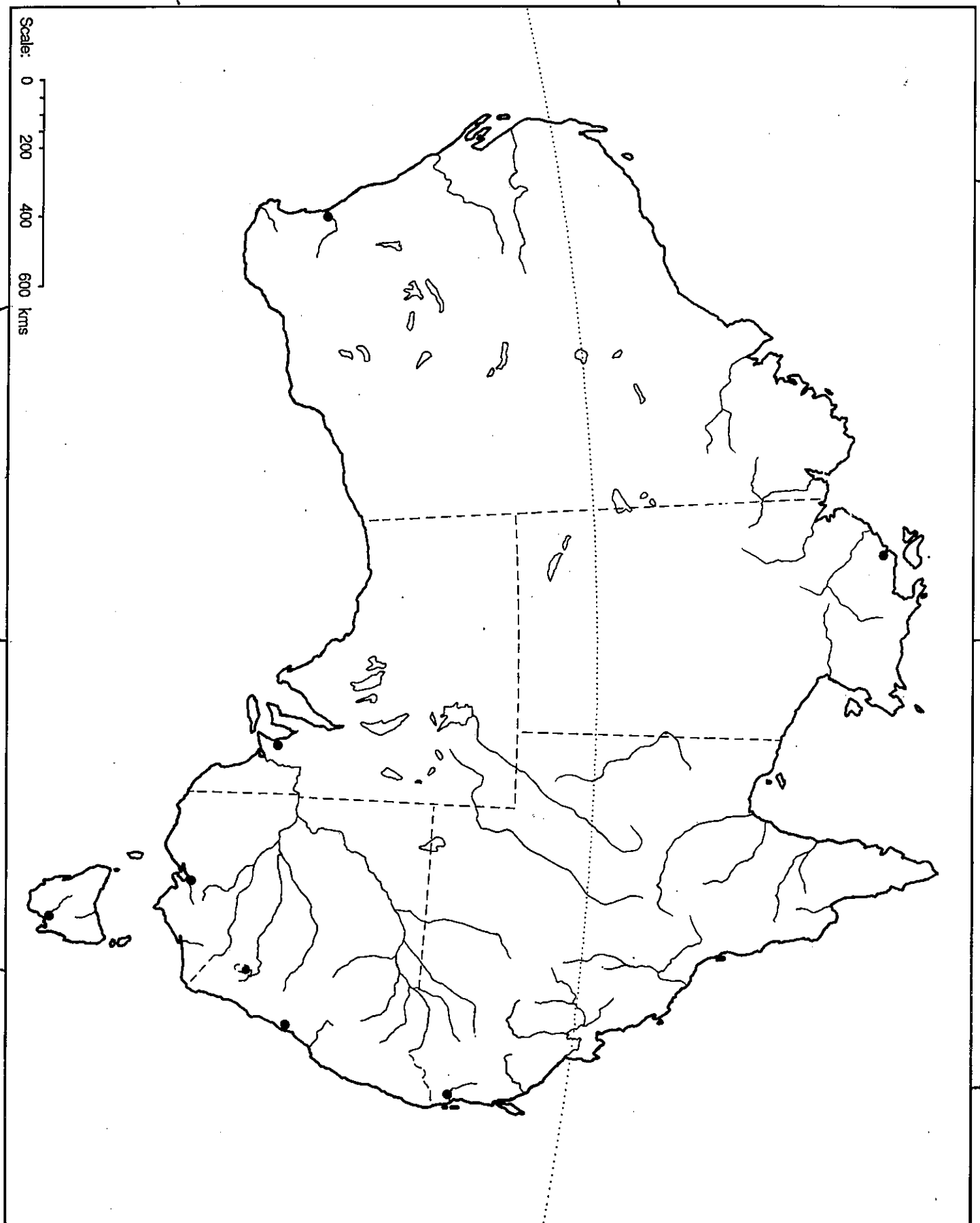
4 The Countries of the World



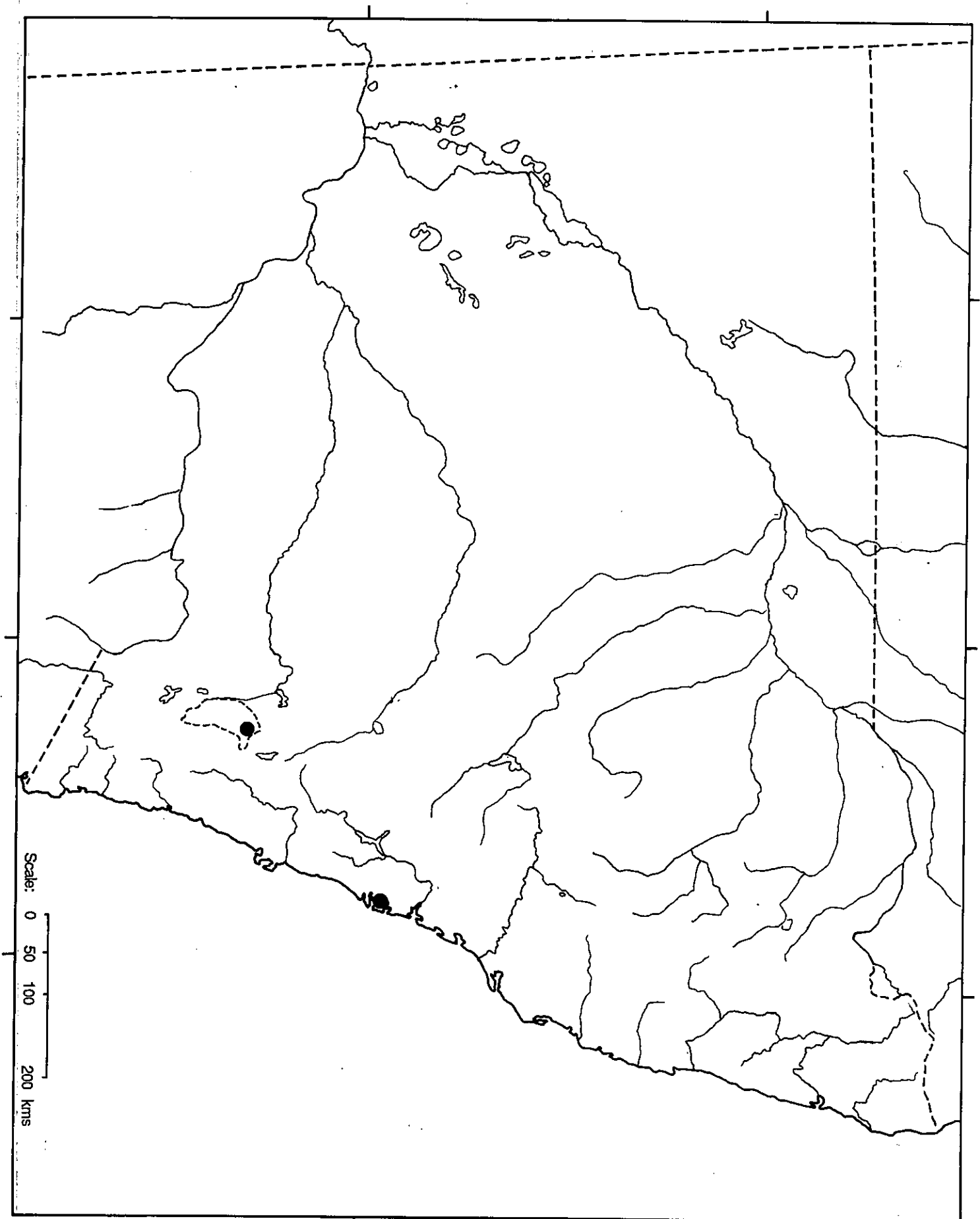
5 Australia



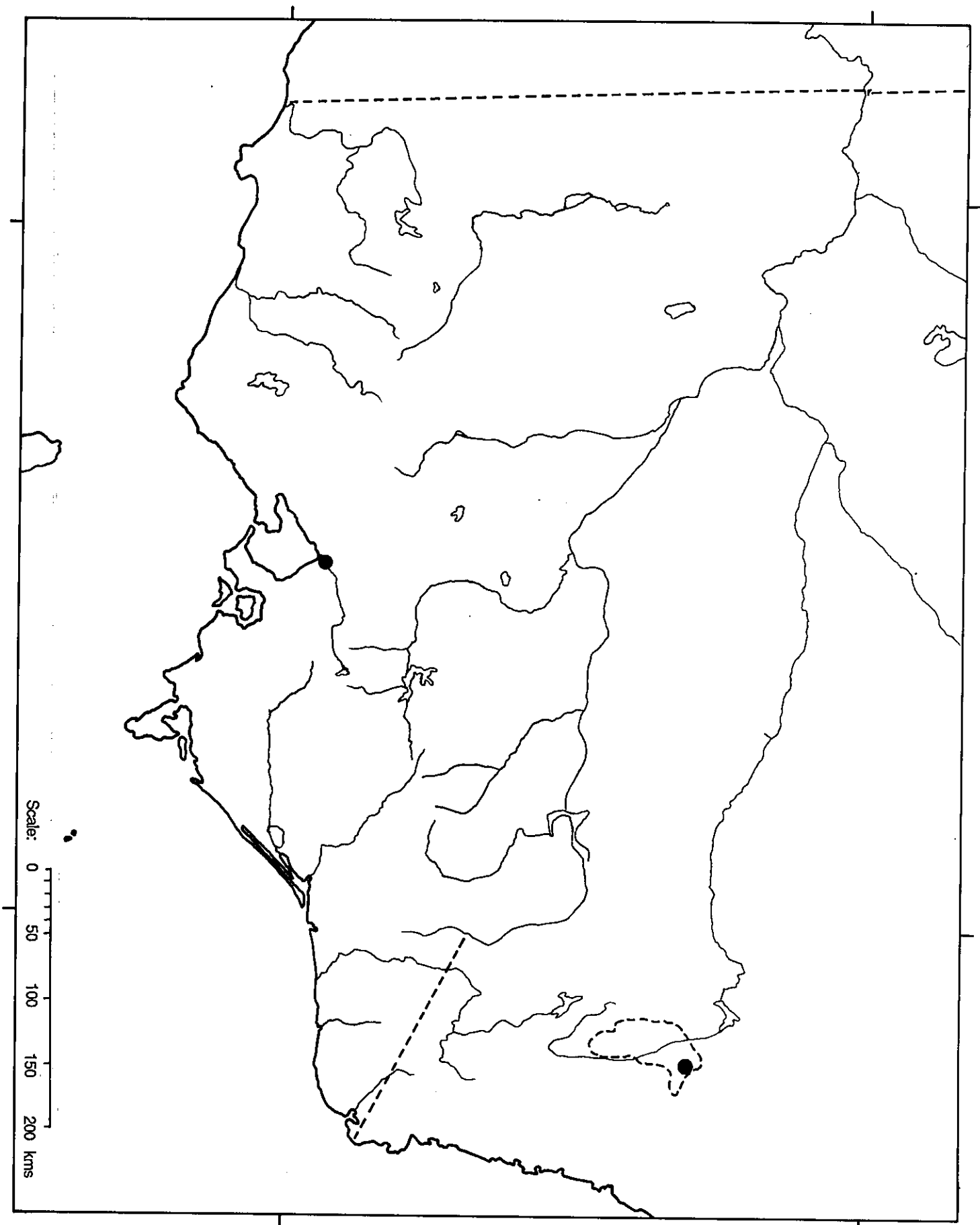
6 Australia



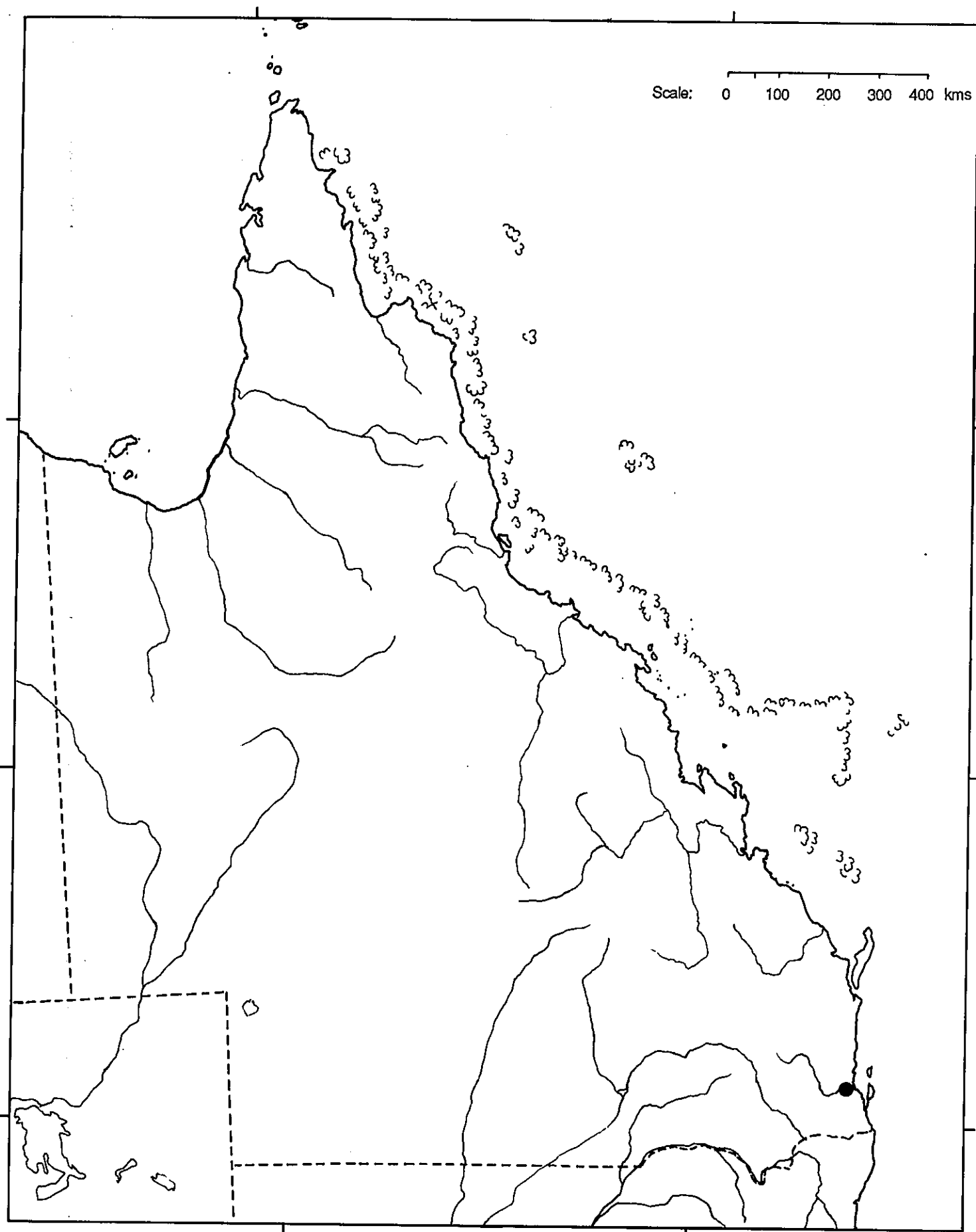
7 New South Wales



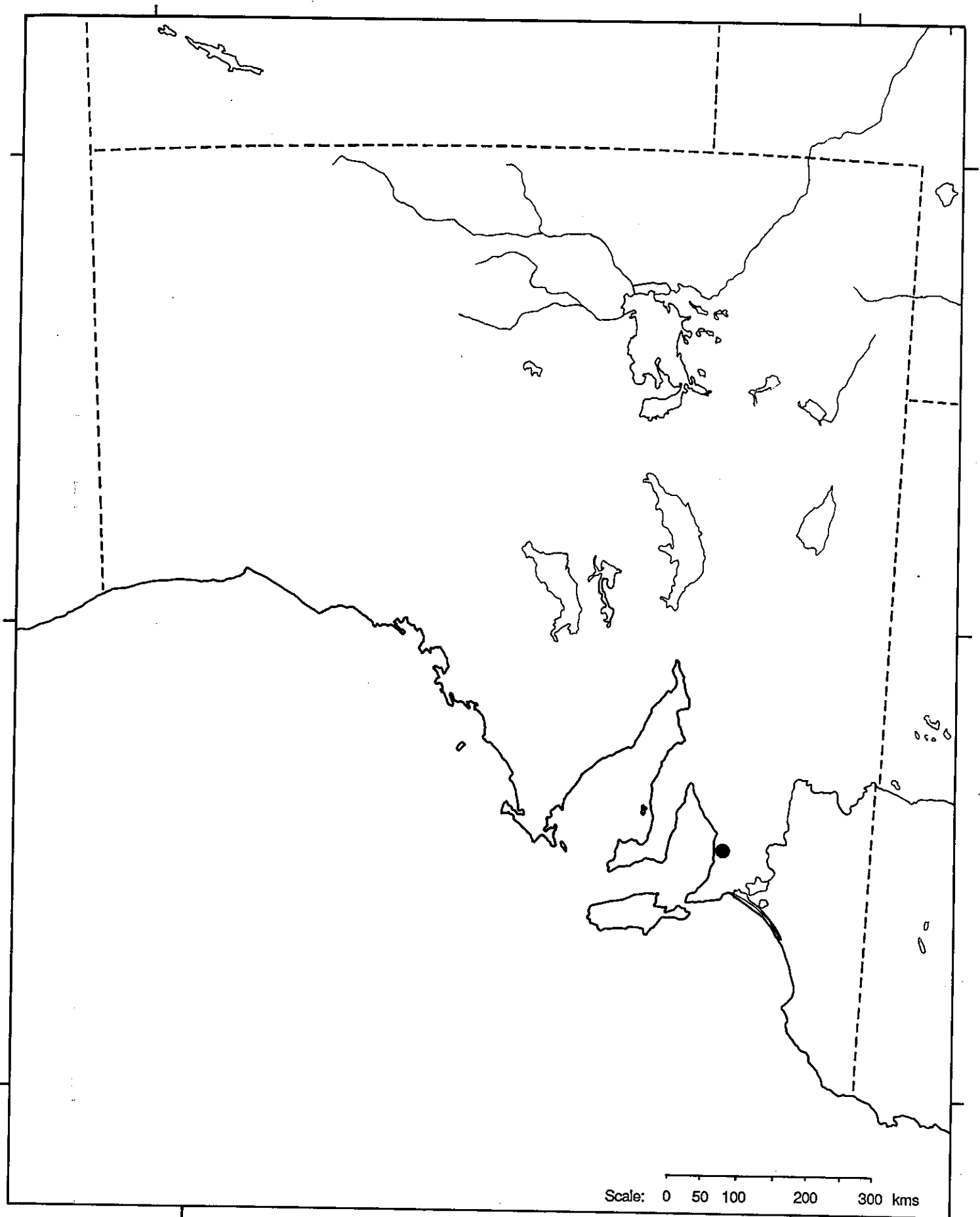
8 Victoria



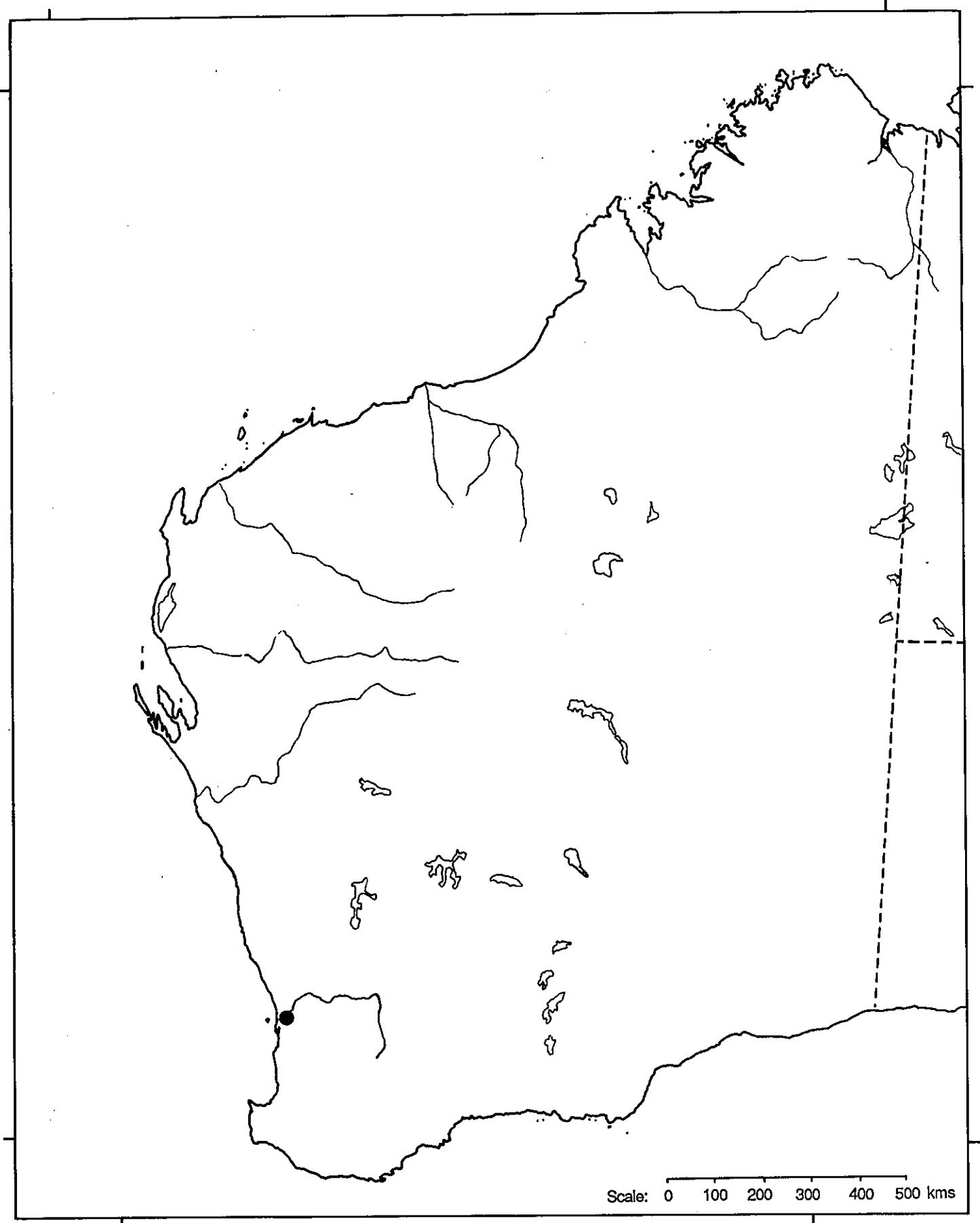
9 Queensland



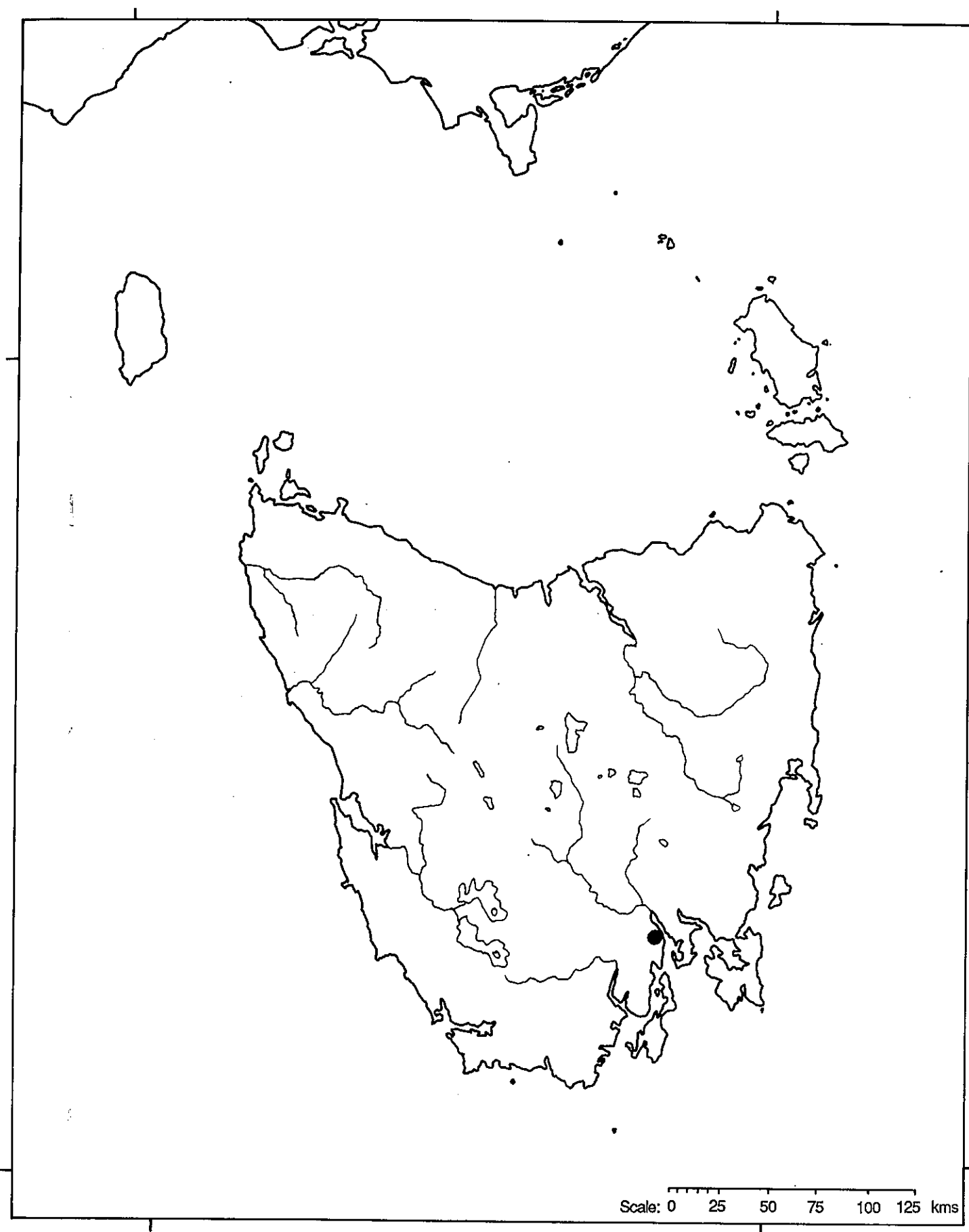
10 South Australia



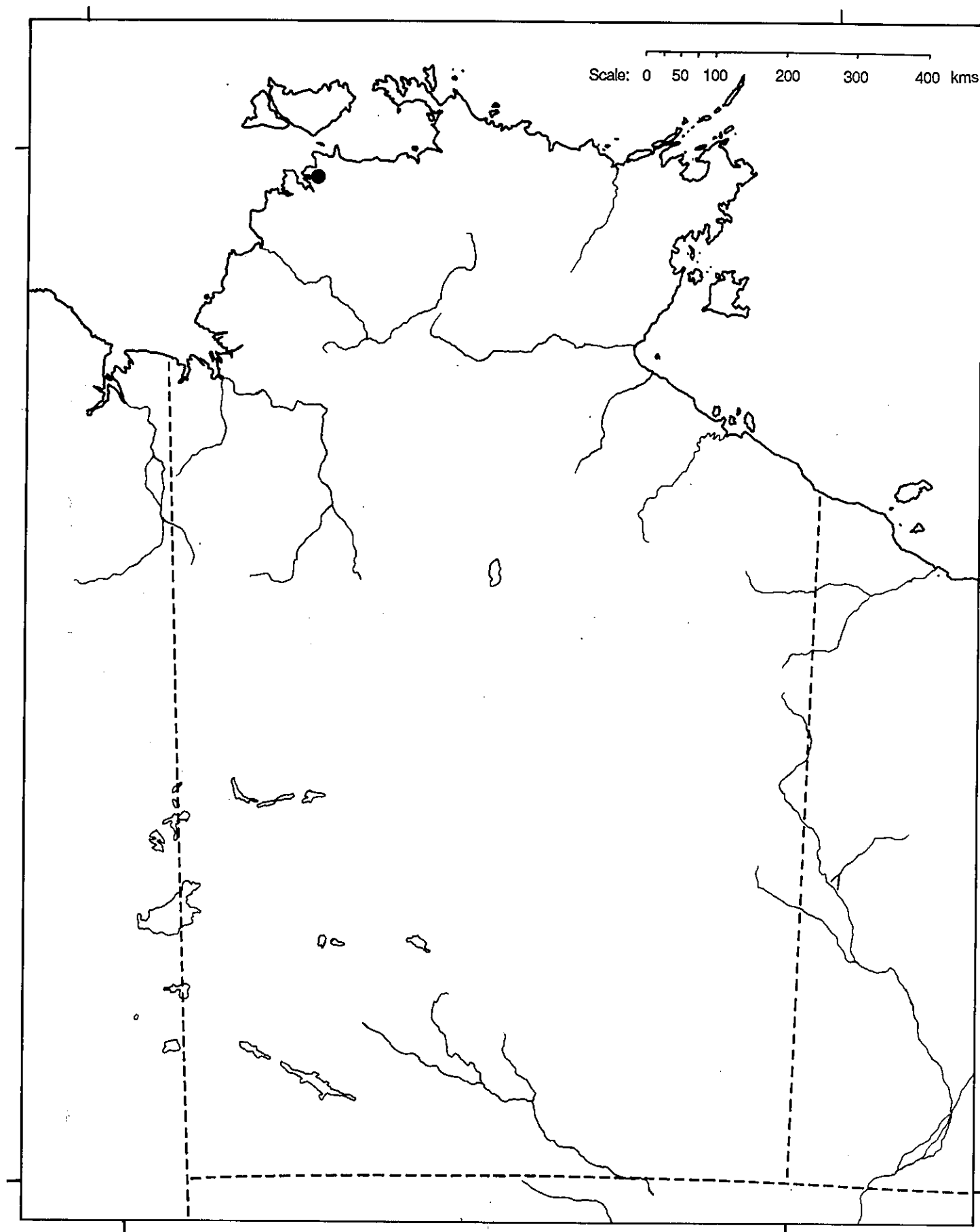
11 Western Australia



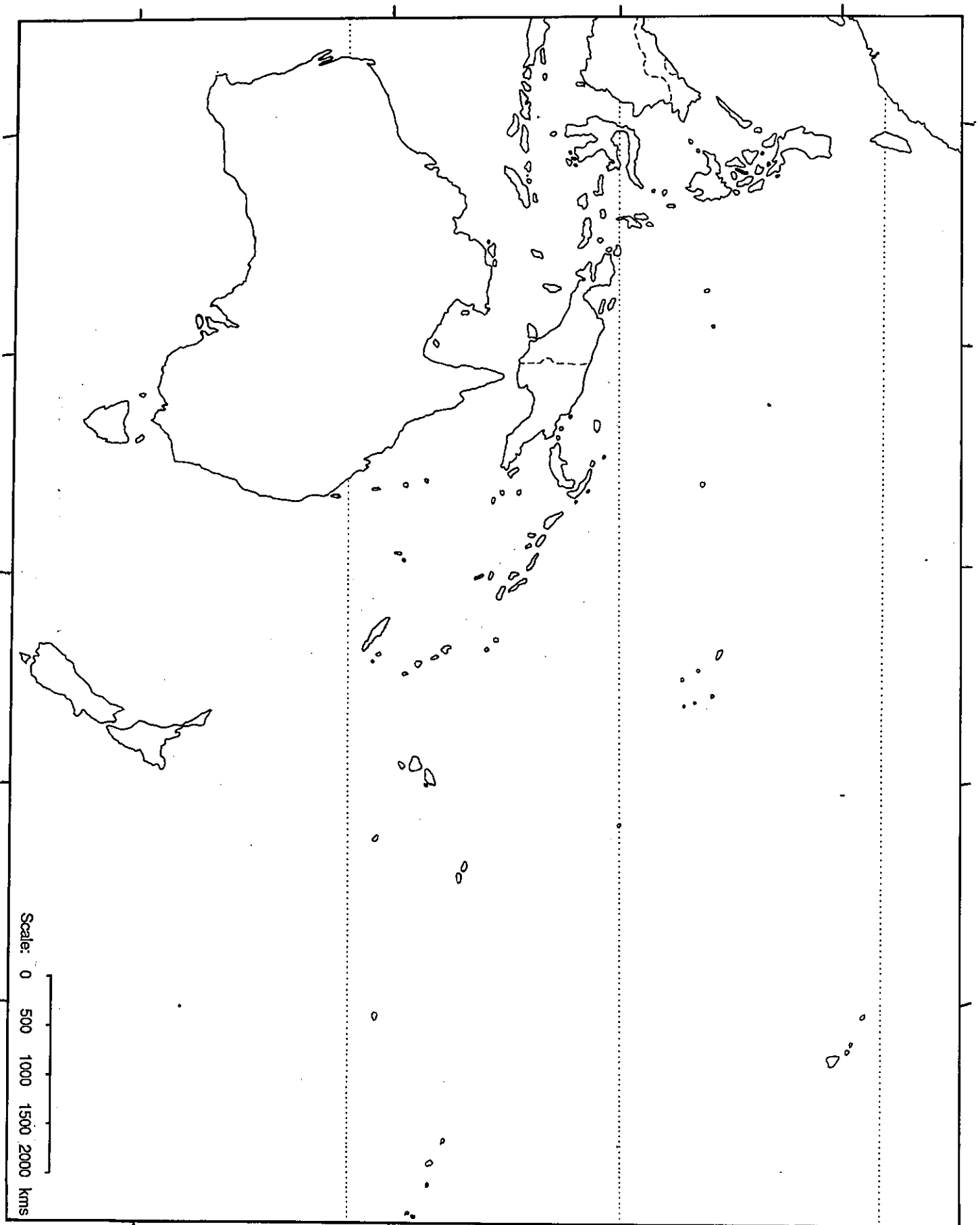
12 Tasmania



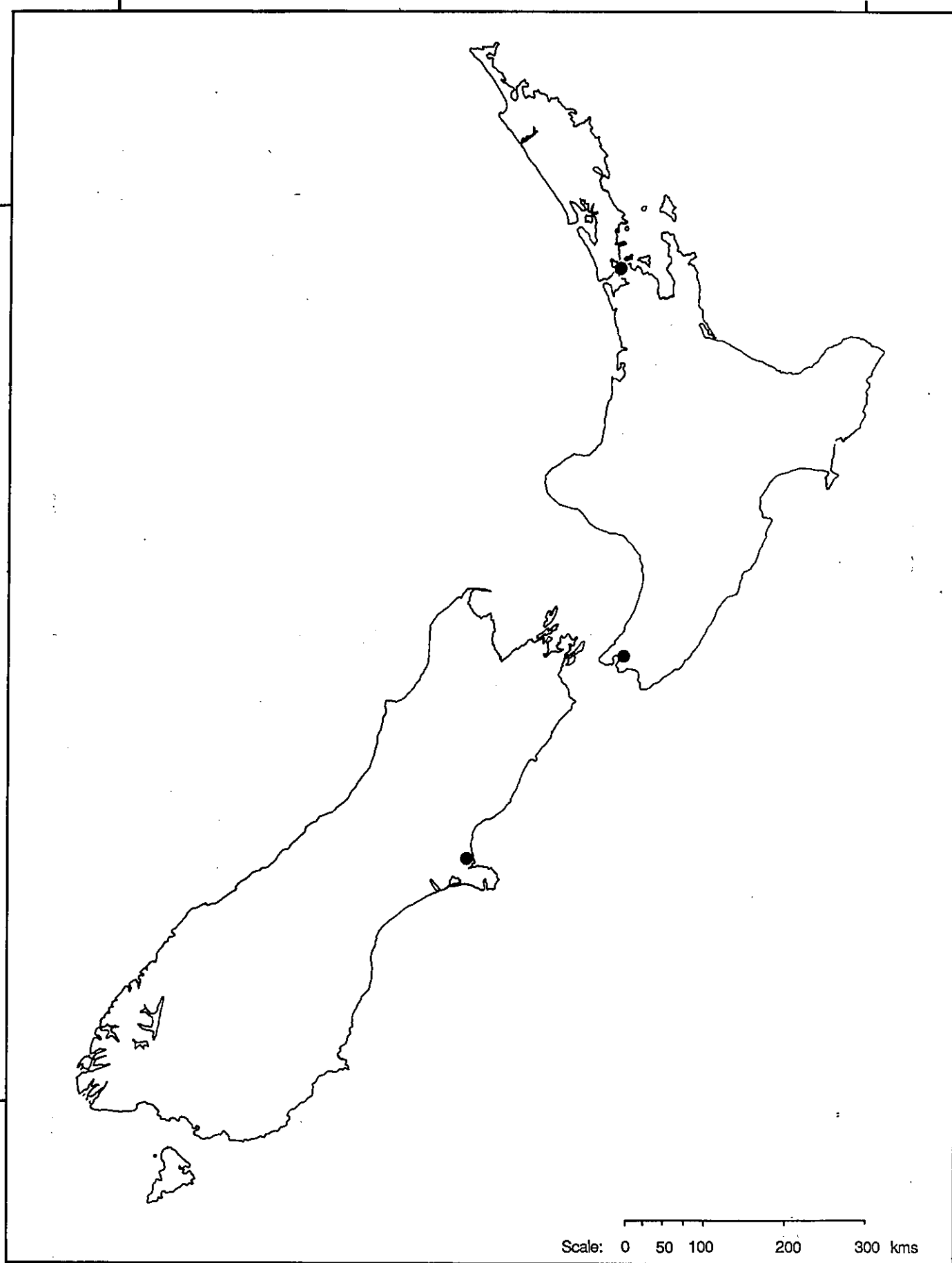
13 Northern Territory



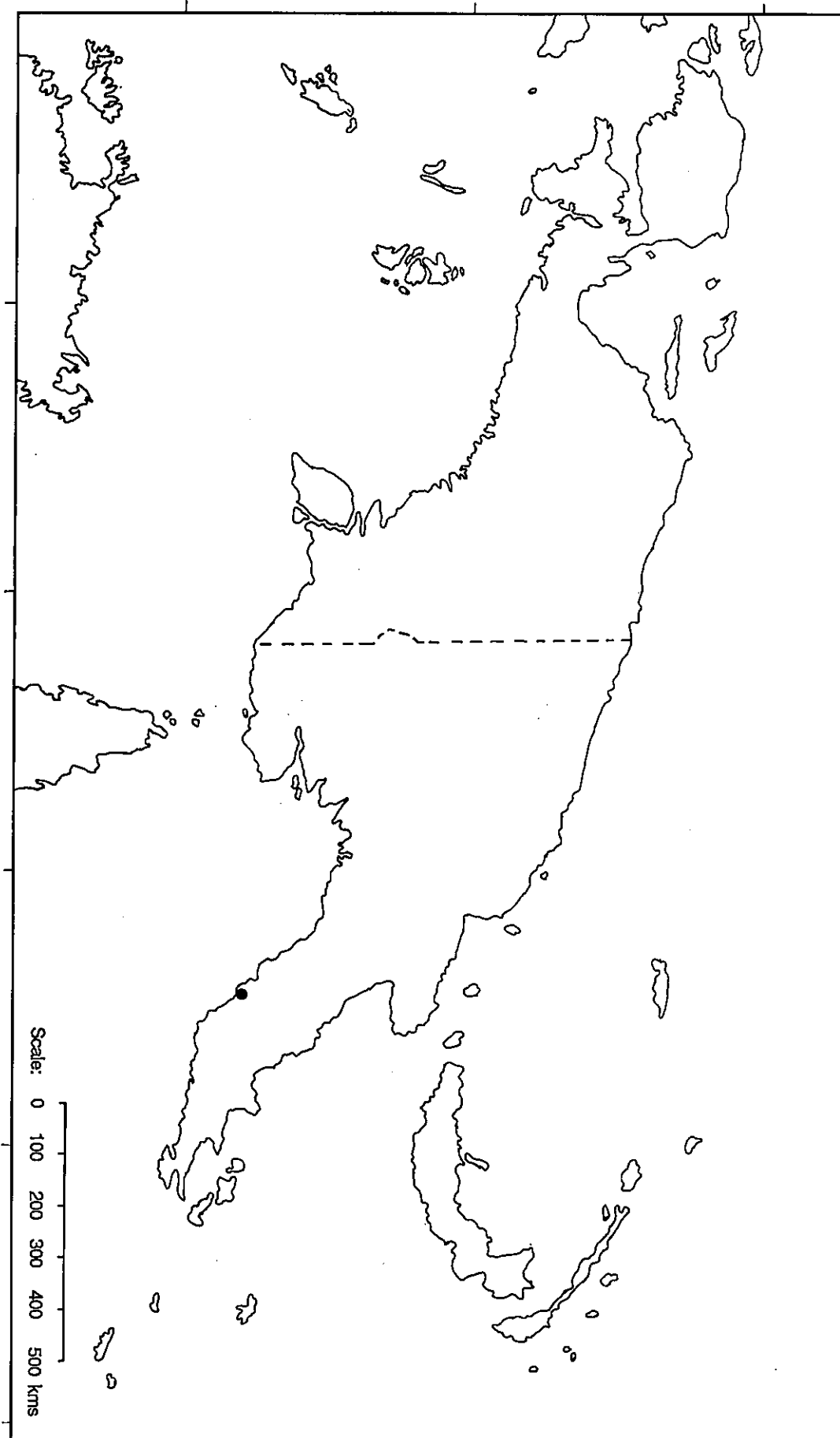
14 The Southwest Pacific



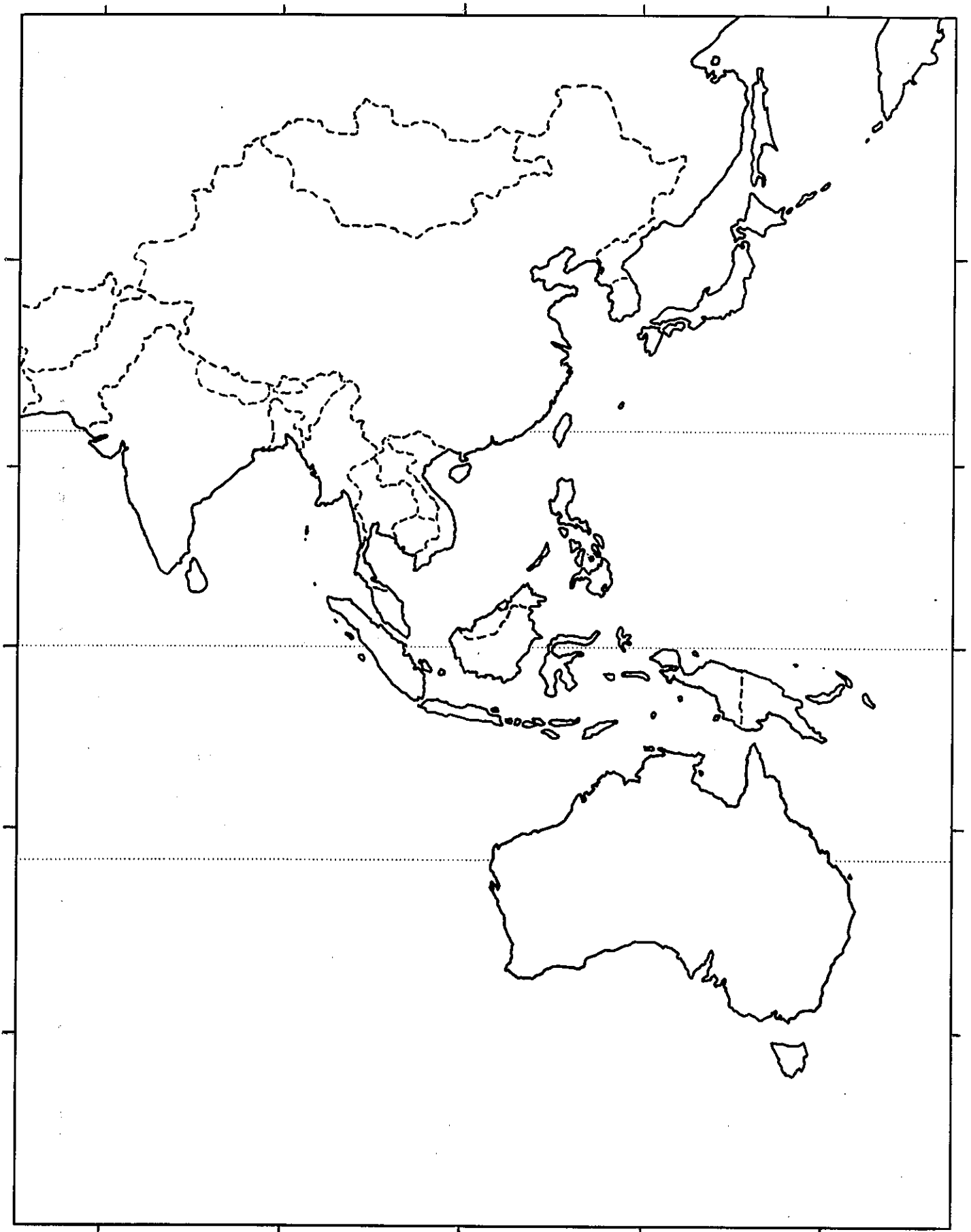
15 New Zealand



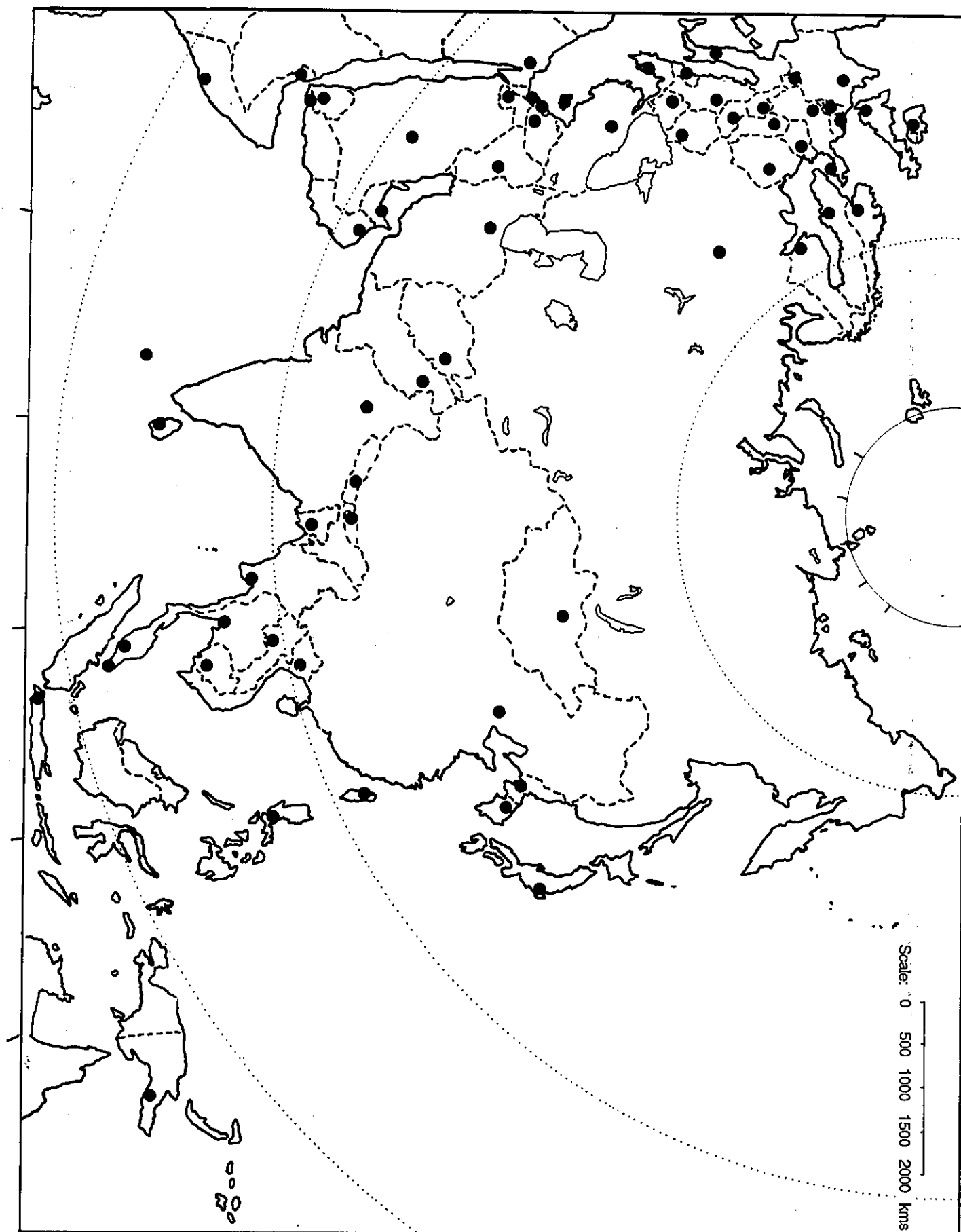
16 New Guinea



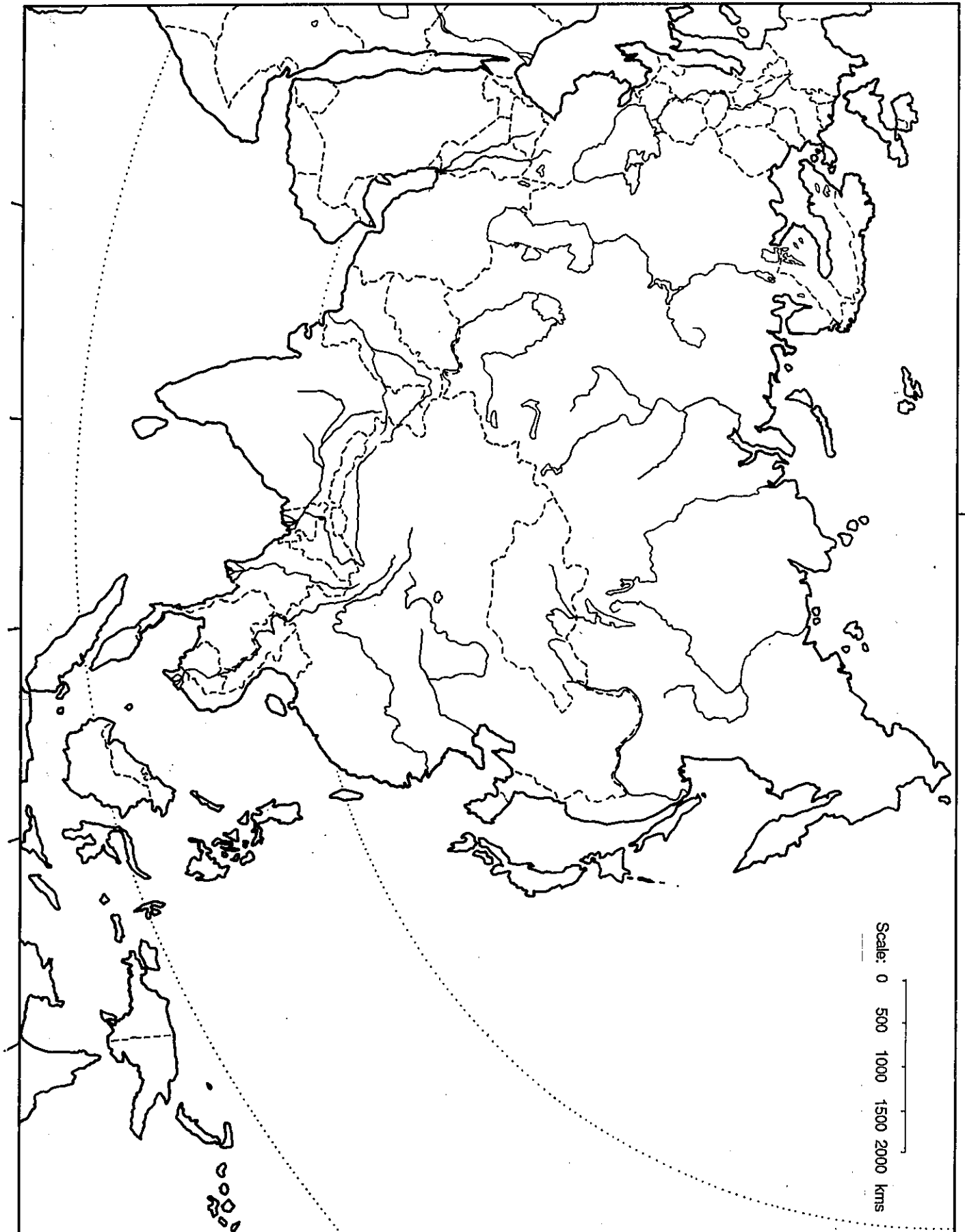
17 Australia and Asia



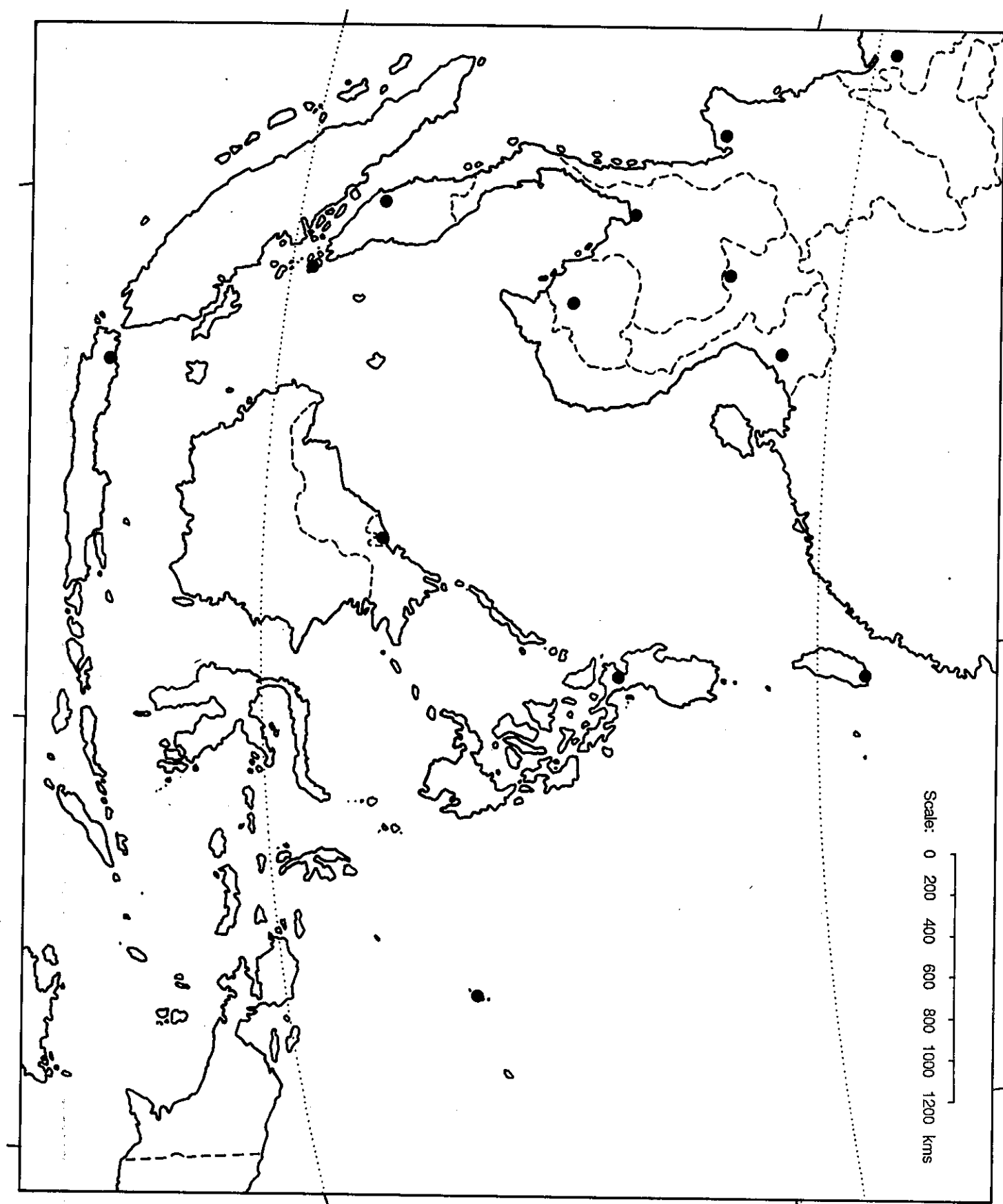
18 The Countries of Asia



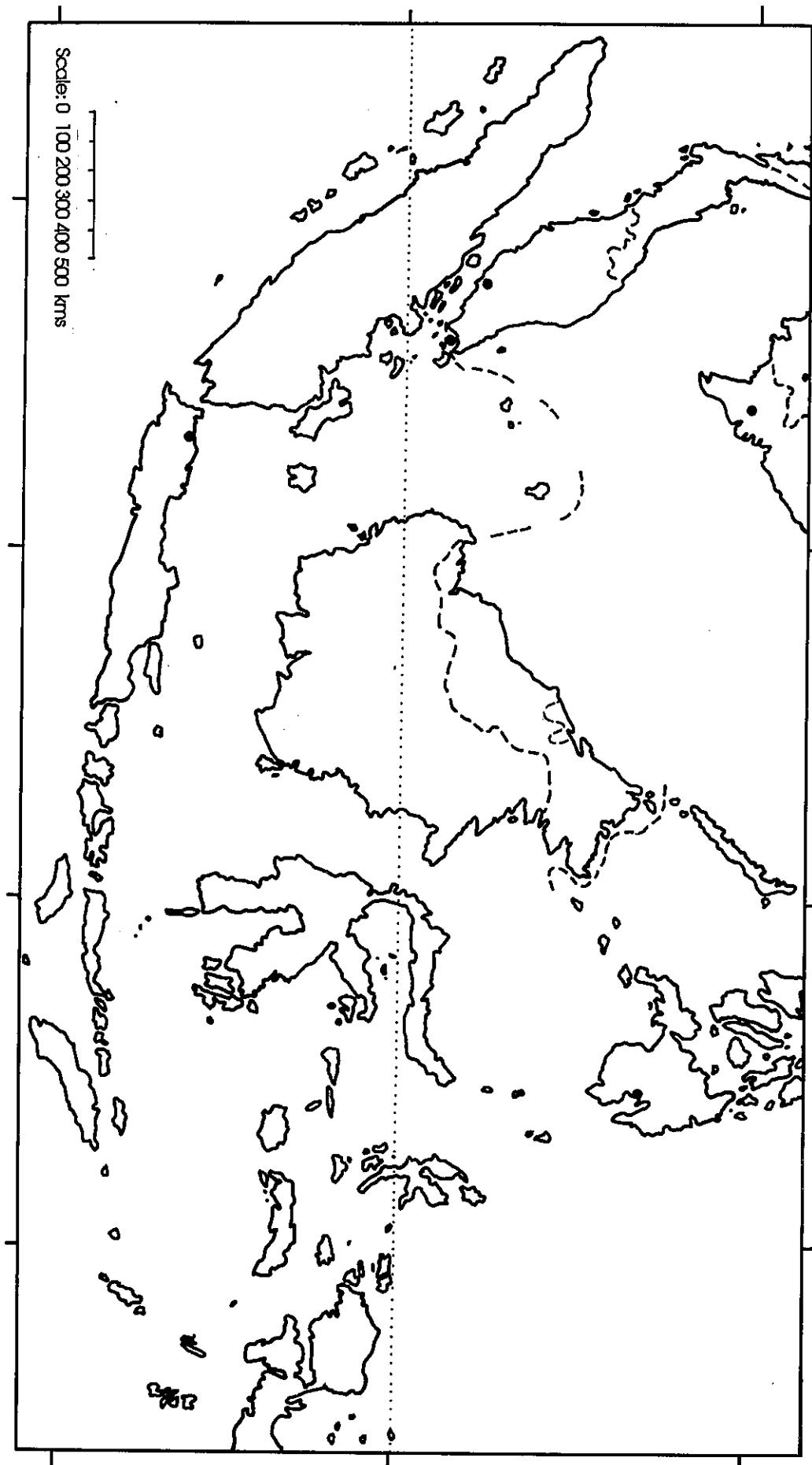
19 Asia



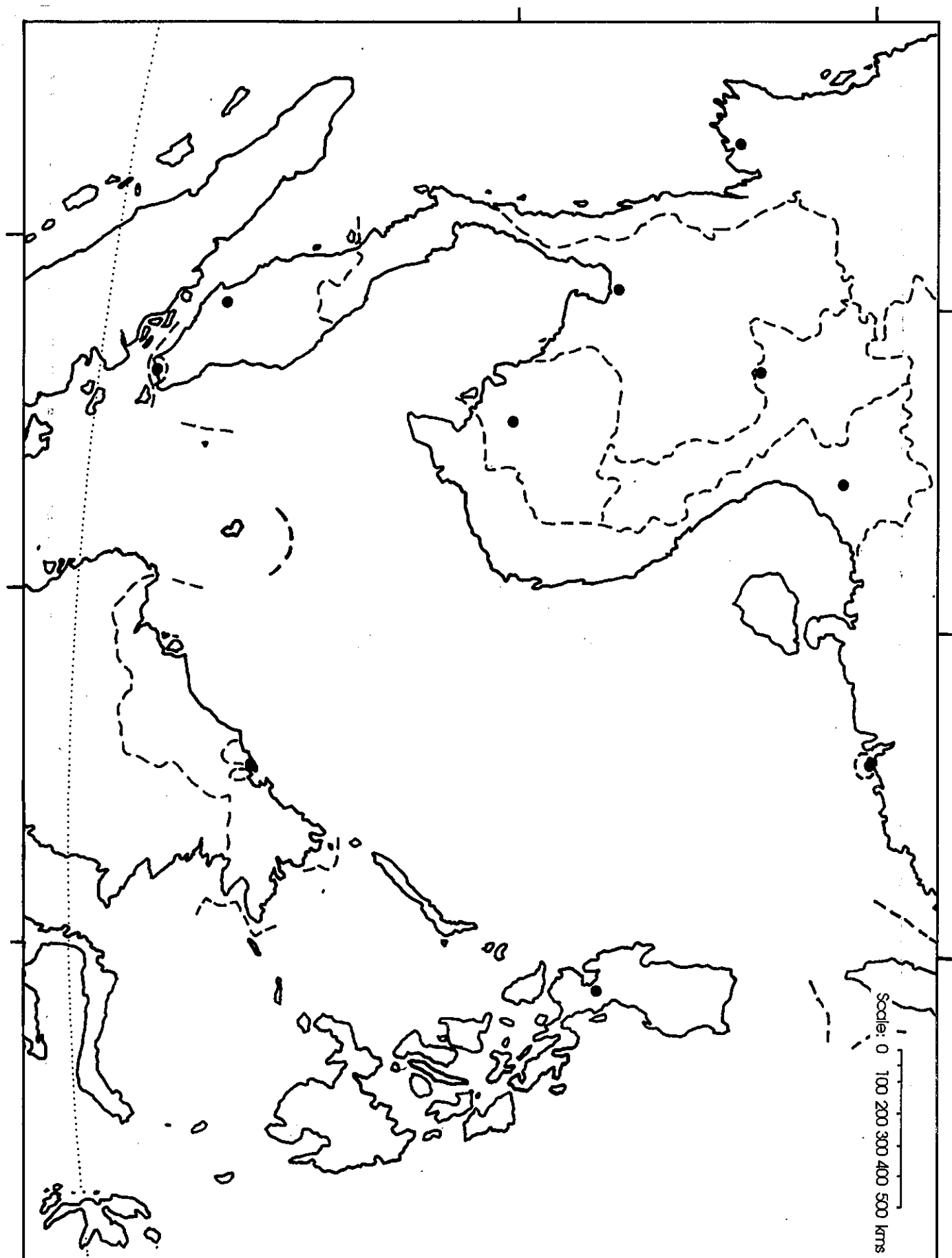
20 Southeast Asia



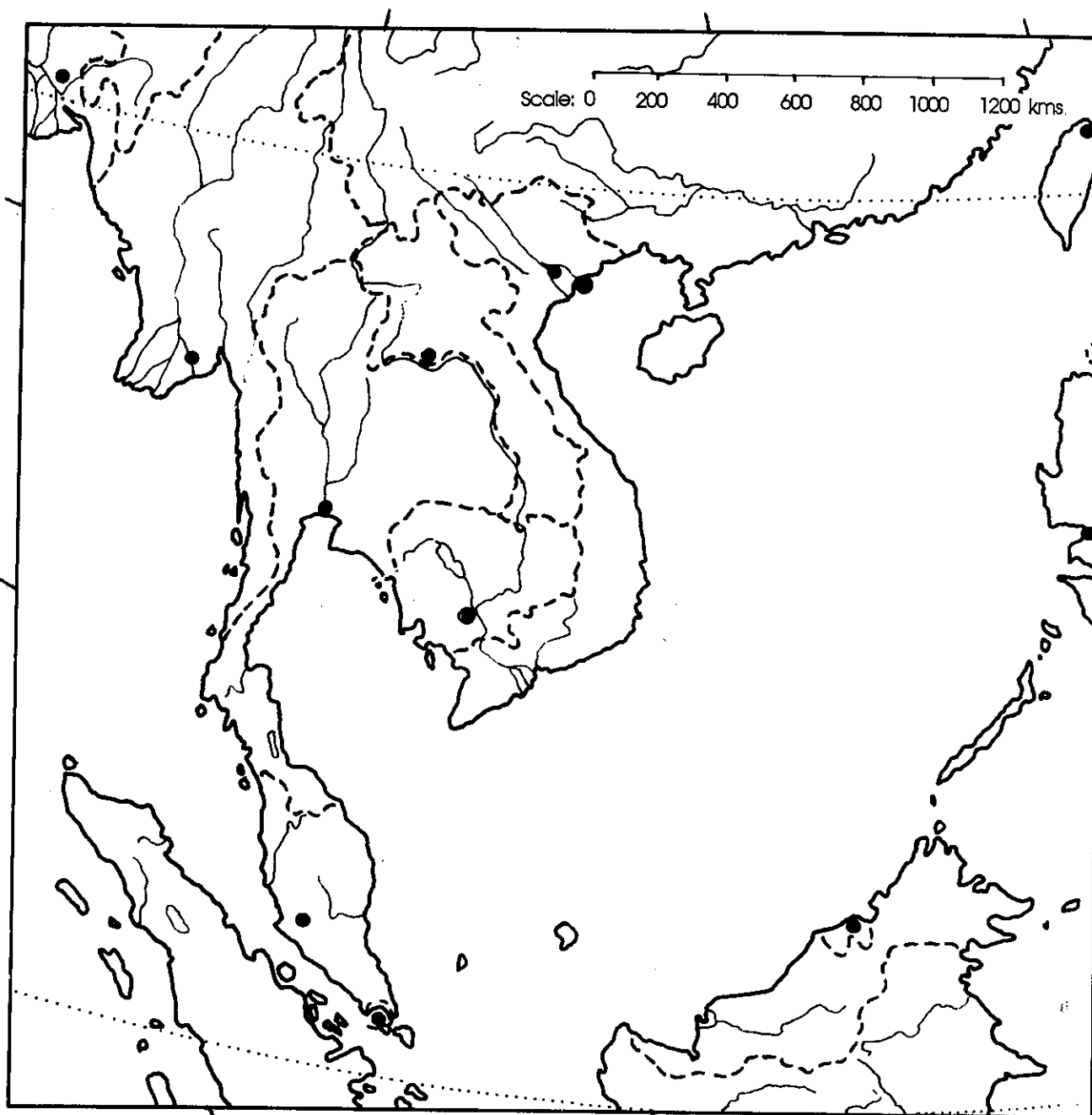
21 Indonesia and Malaysia



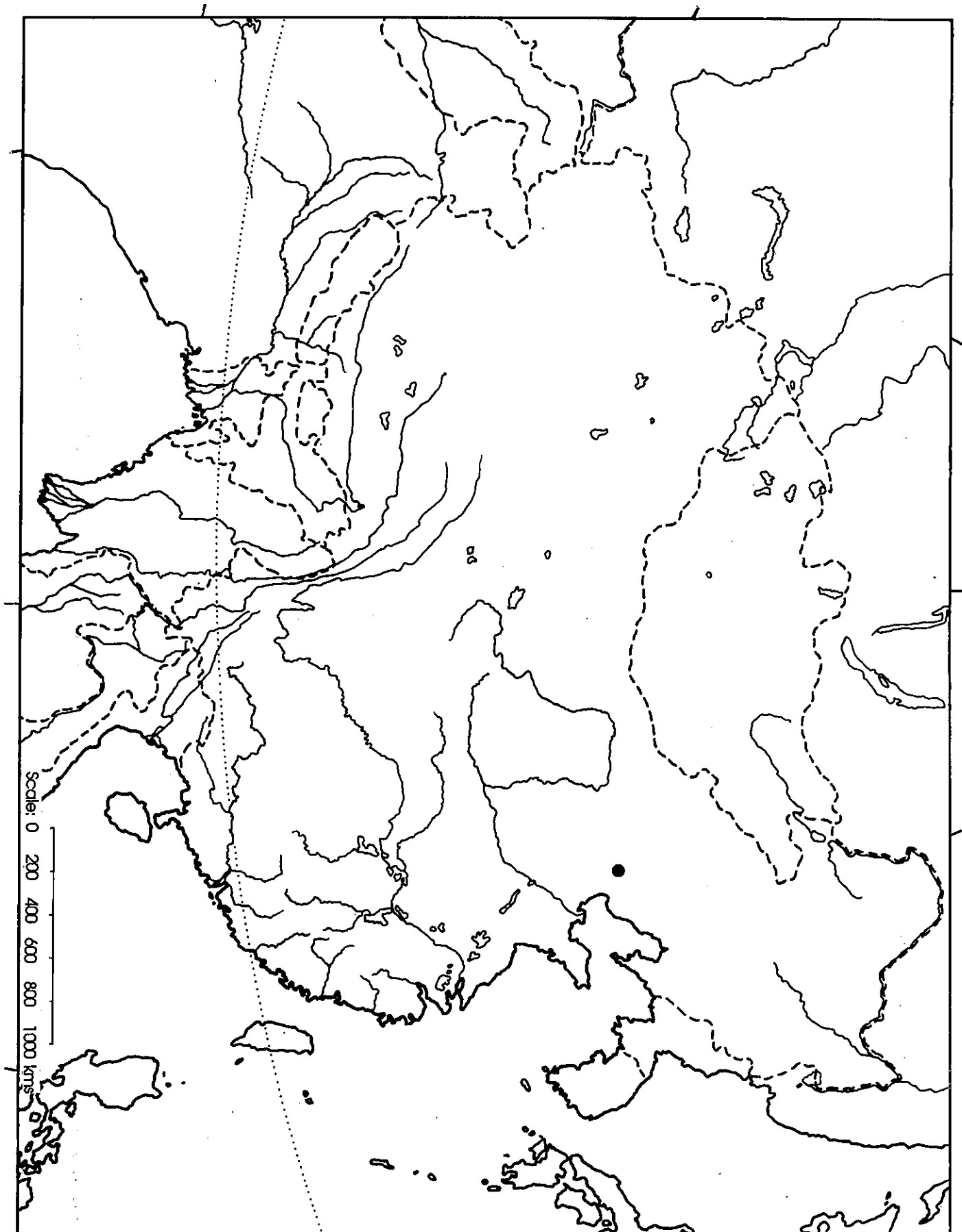
22 Indo-China and the Philippines



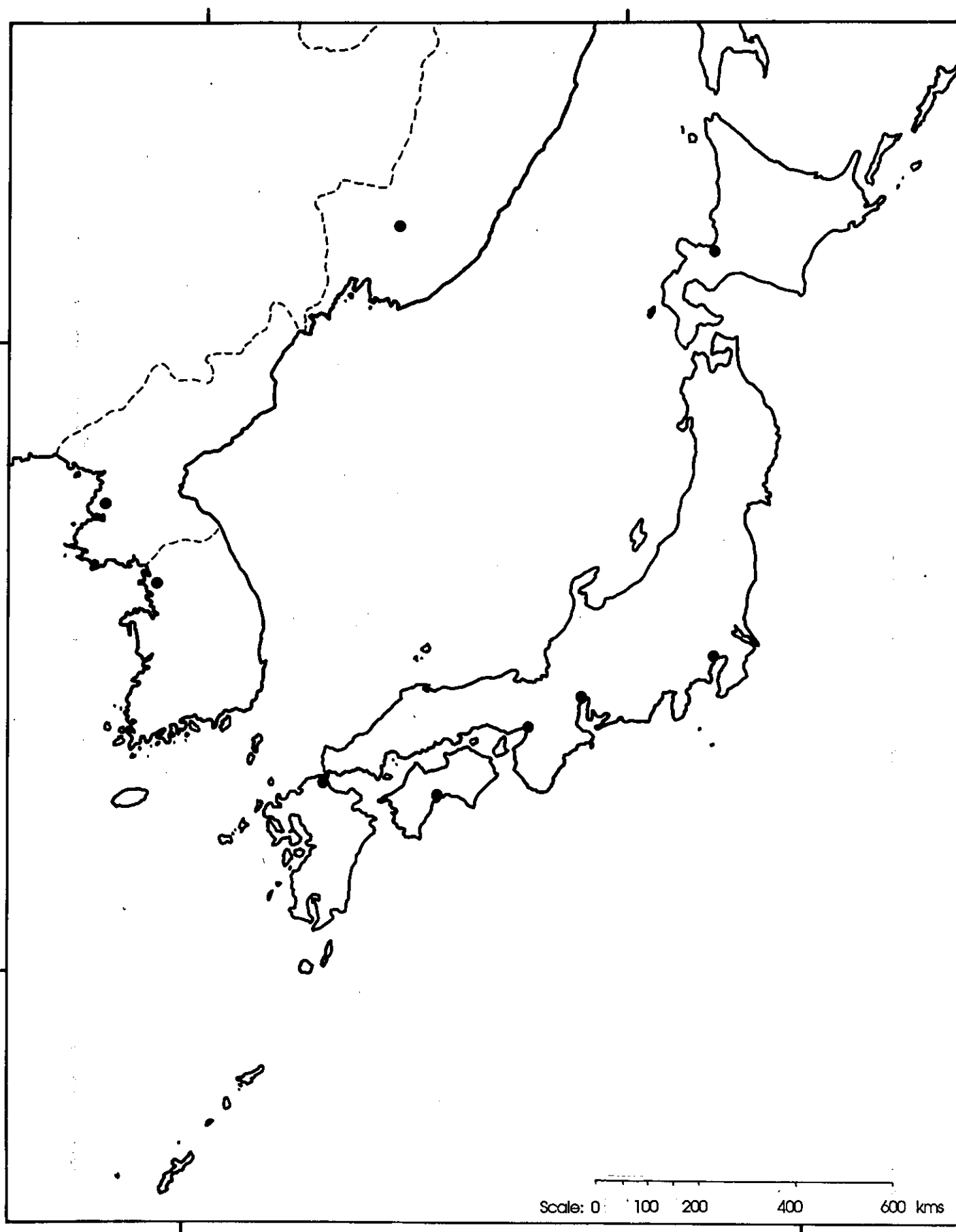
23 Indo-China



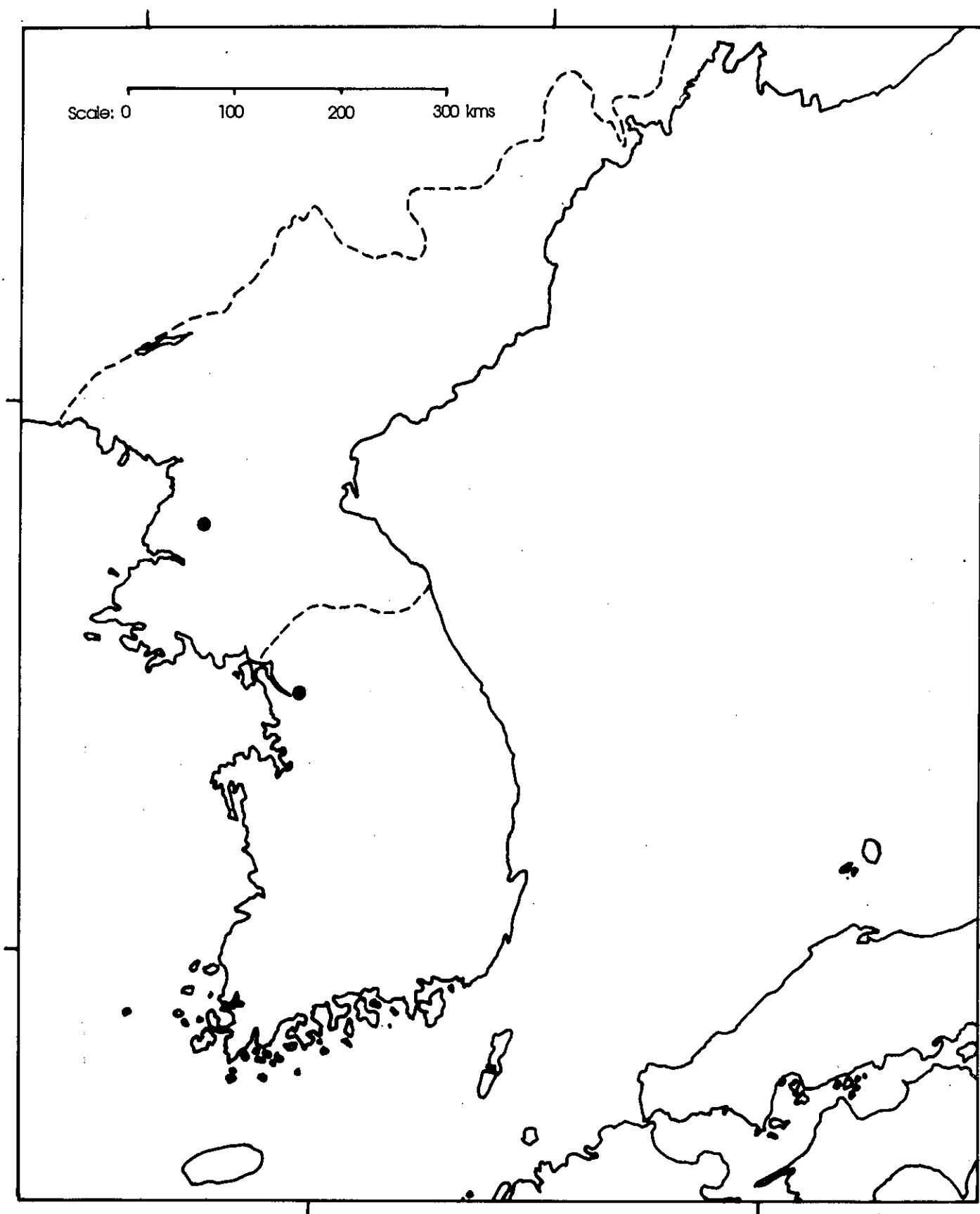
24 China and its neighbours



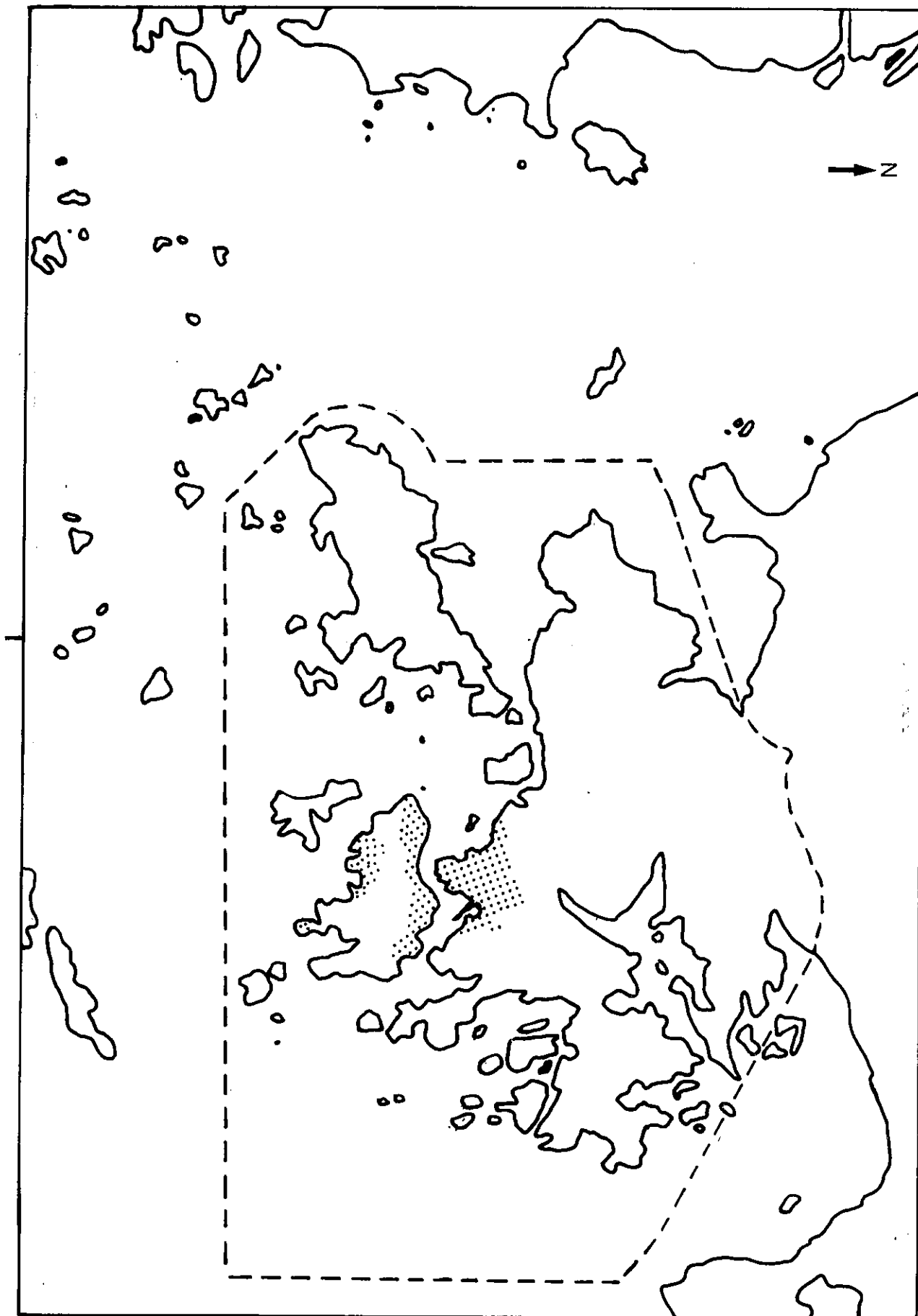
25 Japan and its neighbours



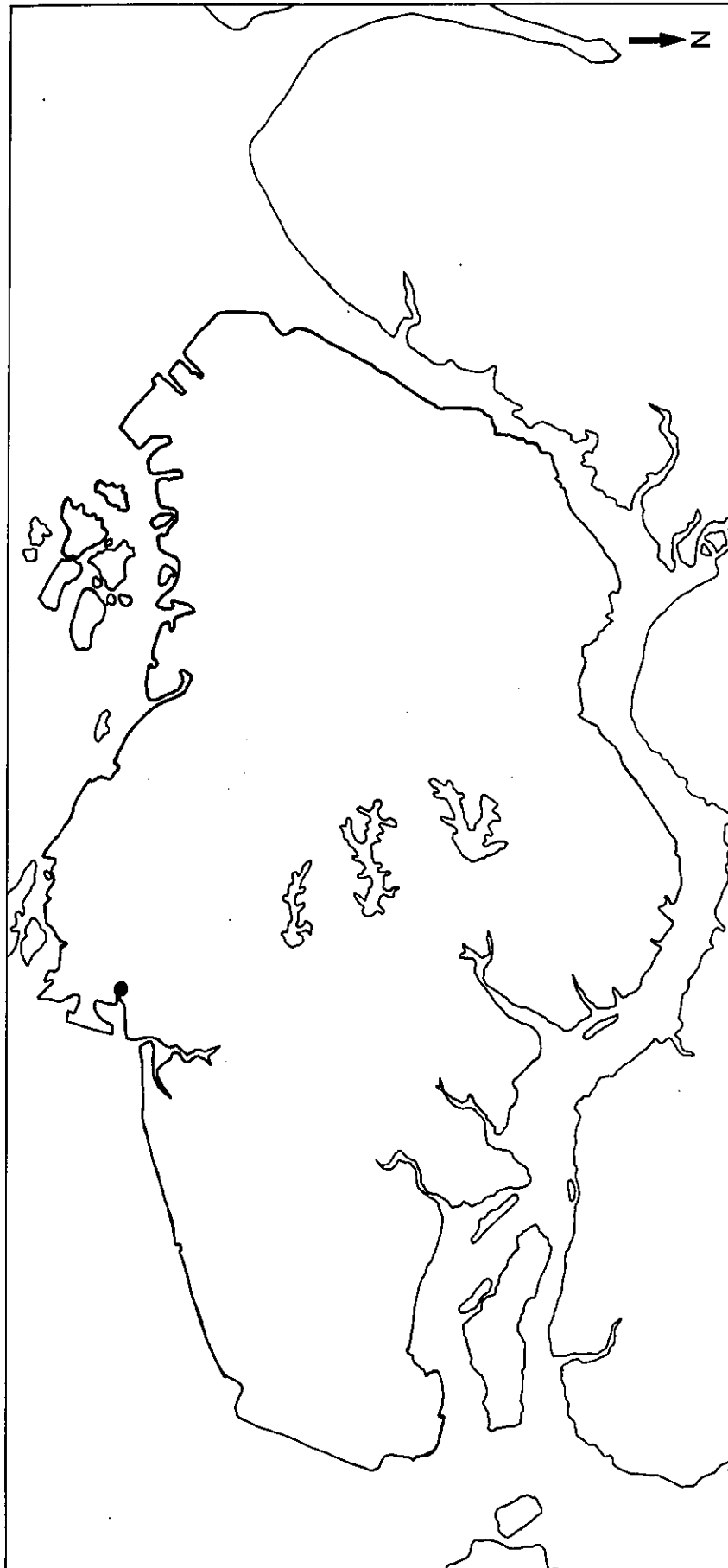
26 North Korea and South Korea



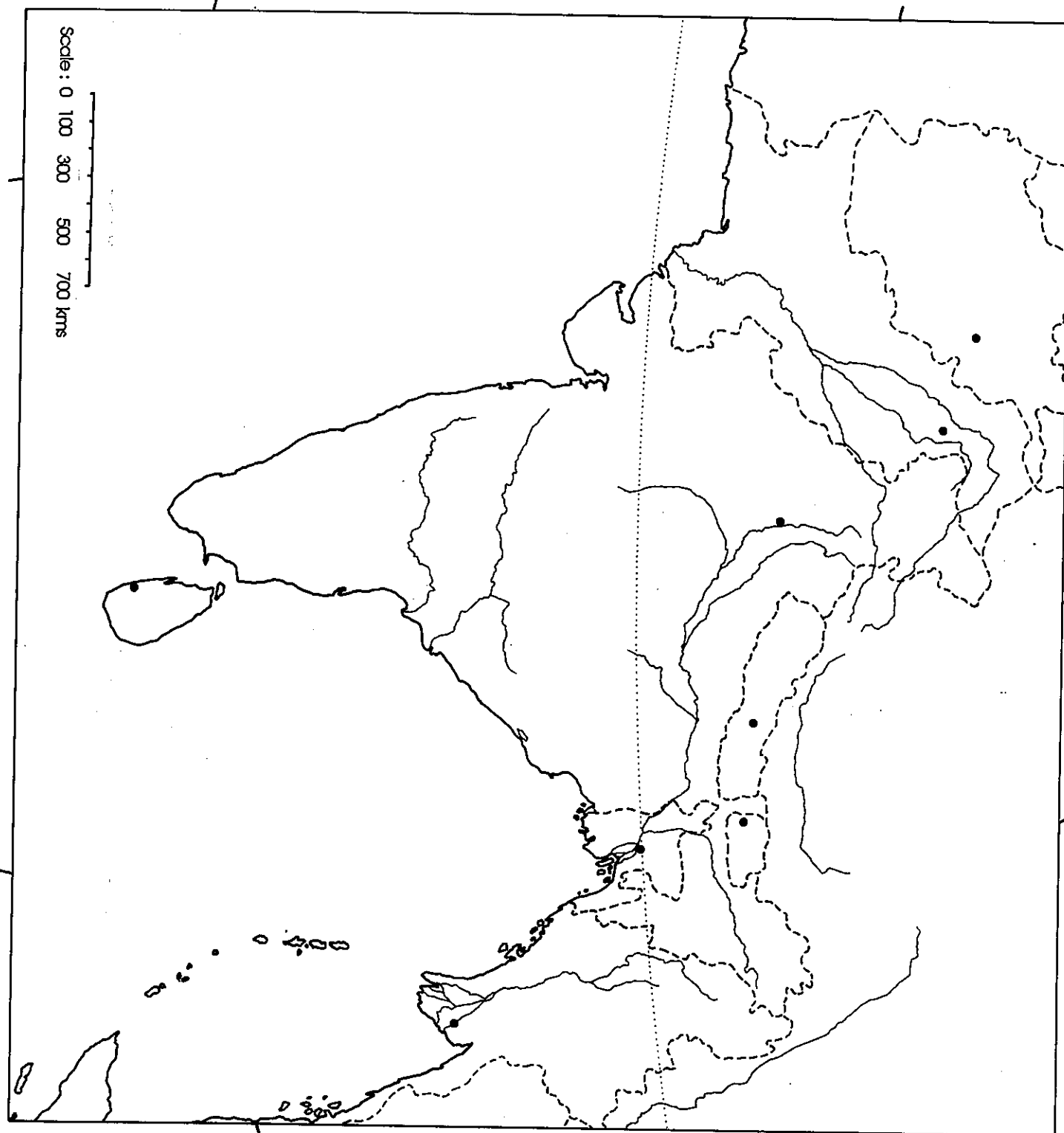
27 Hong Kong



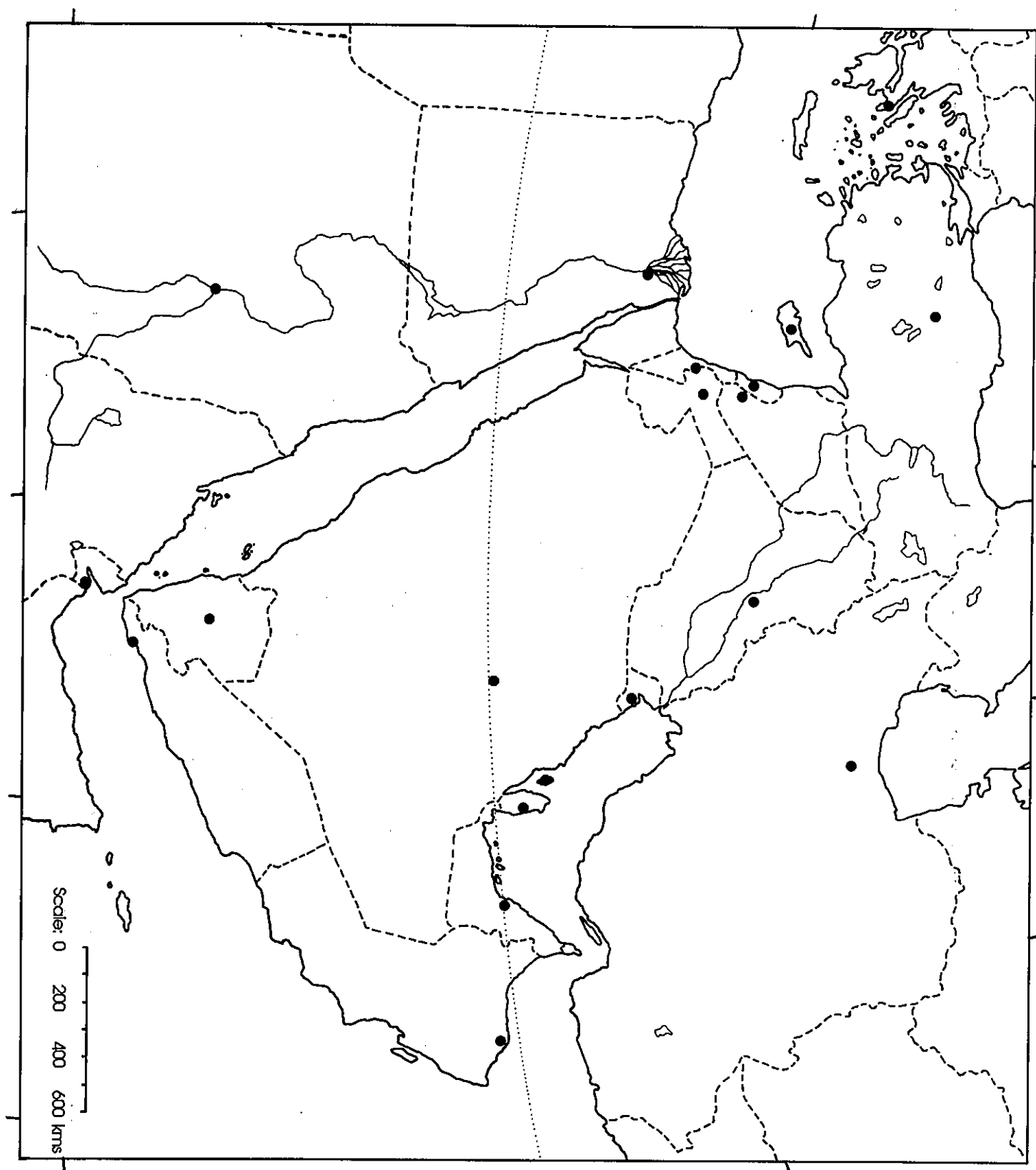
28 Singapore

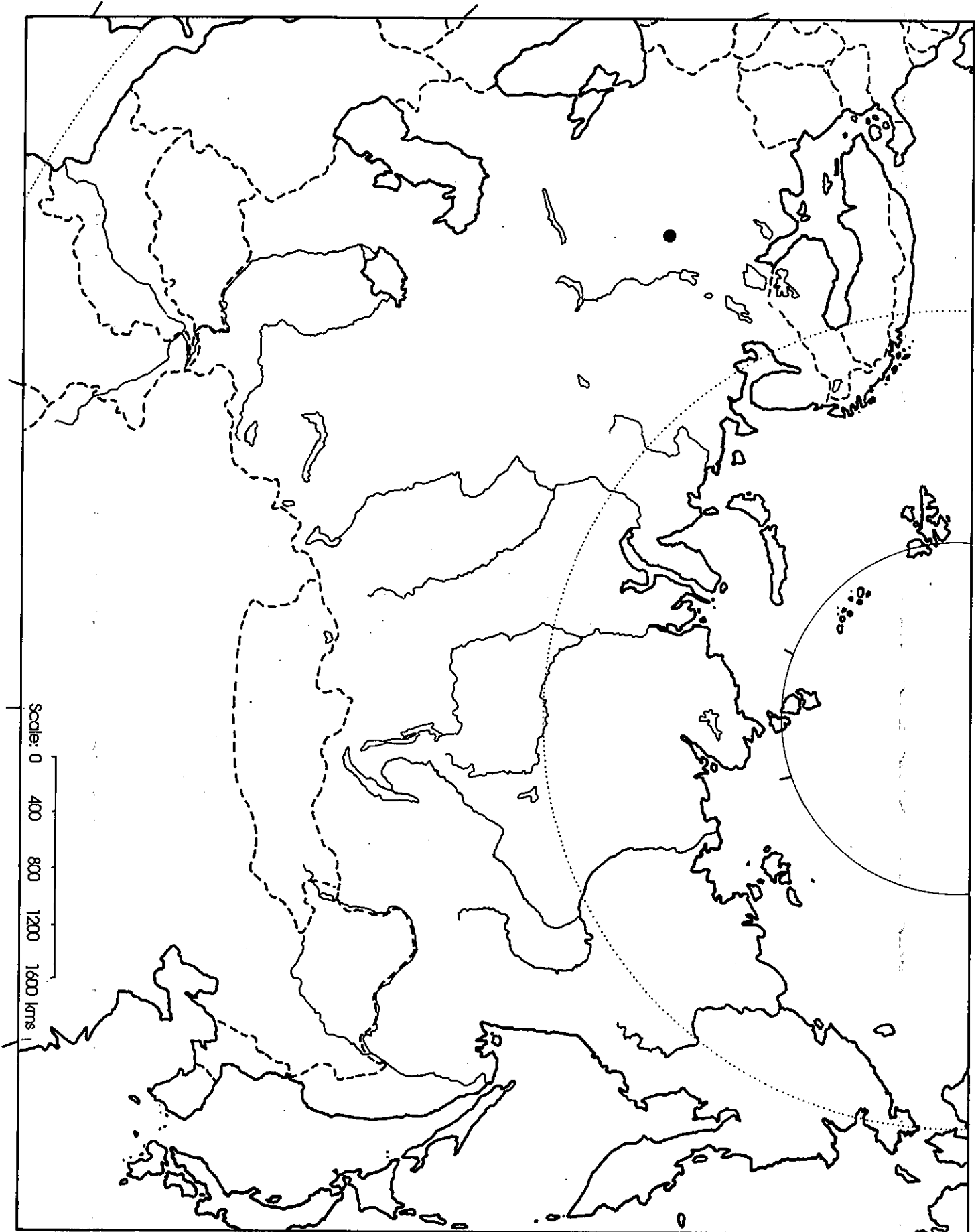


29 India, Pakistan, Bangladesh, Sri Lanka

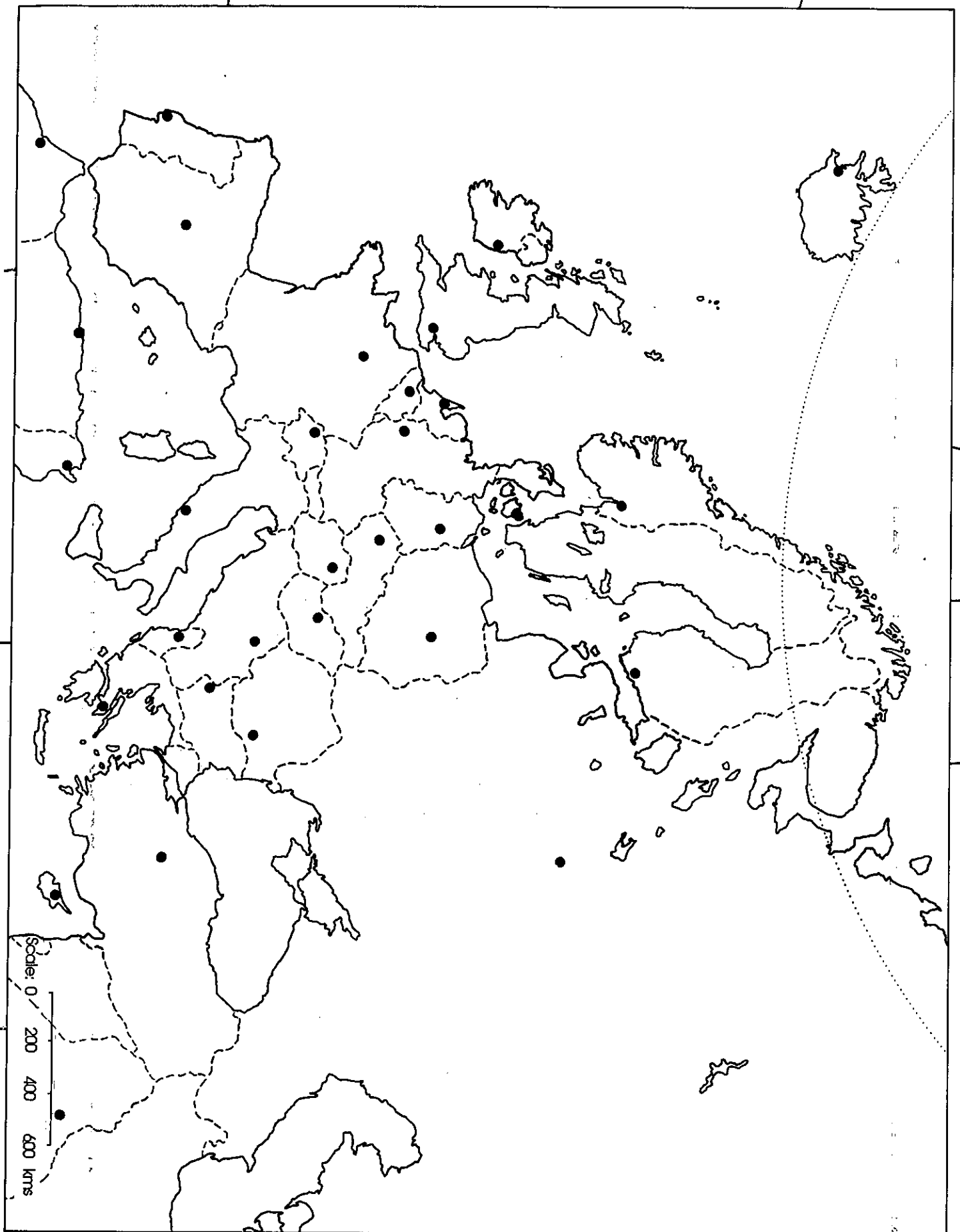


30 The Middle East

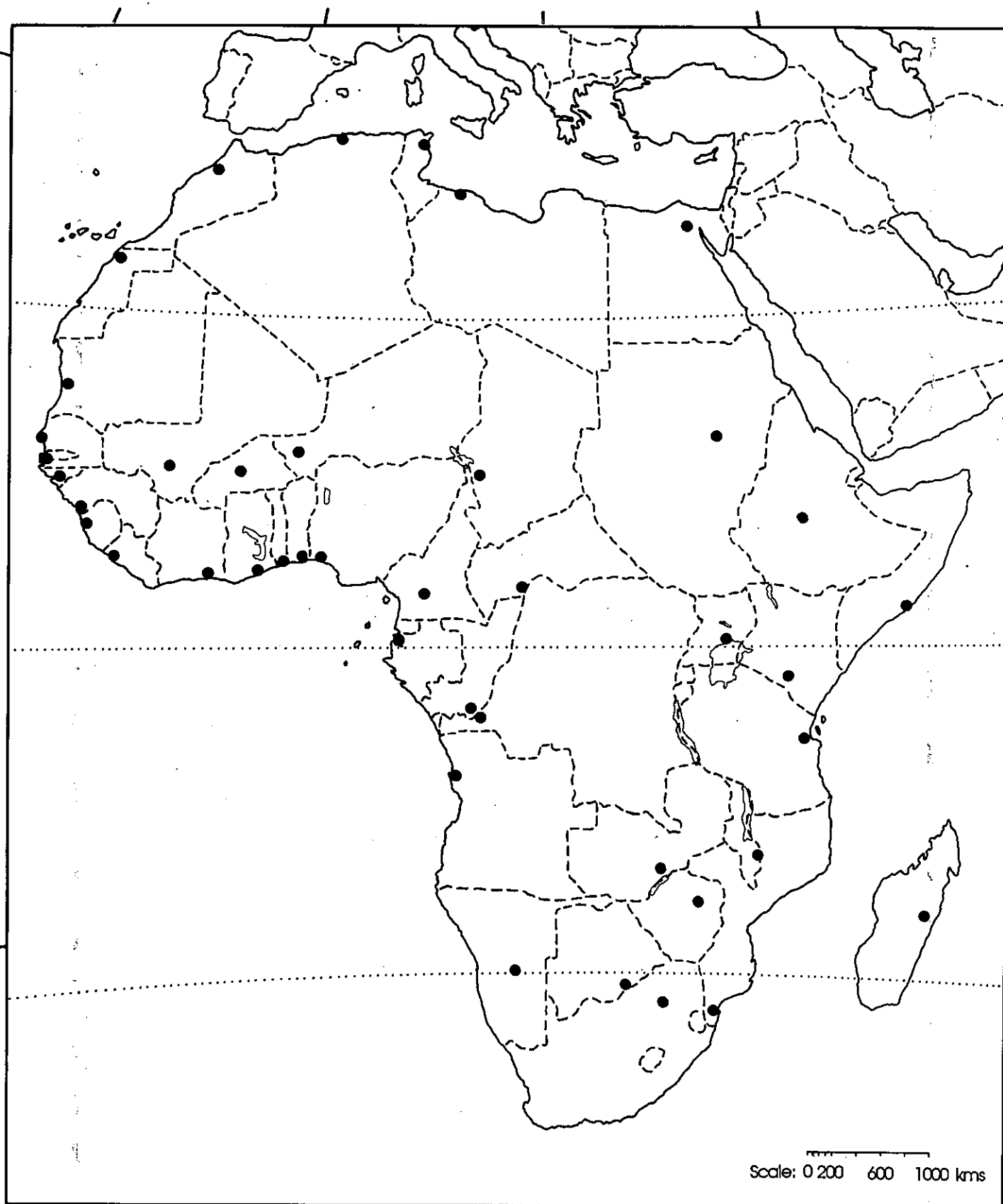




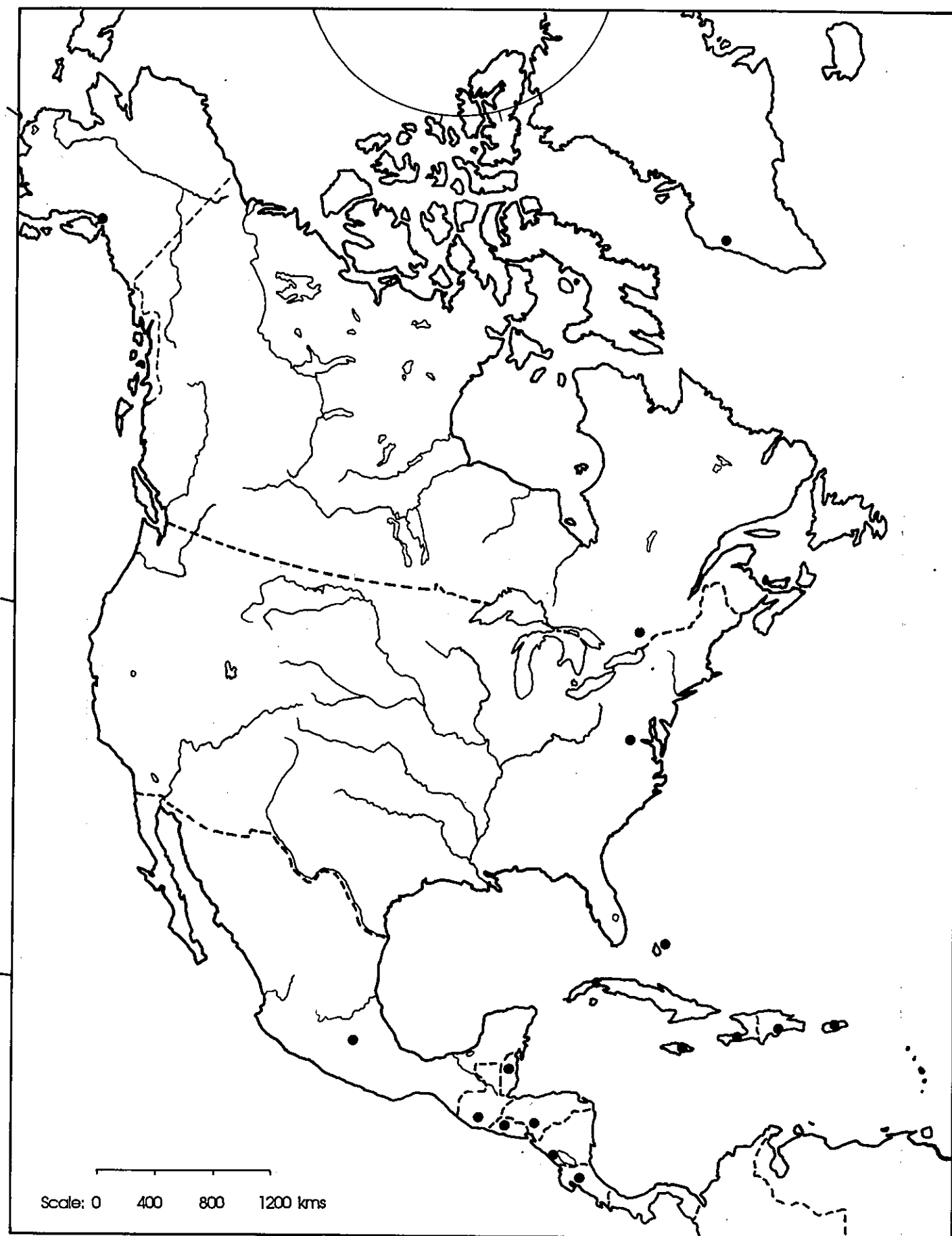
32 Europe



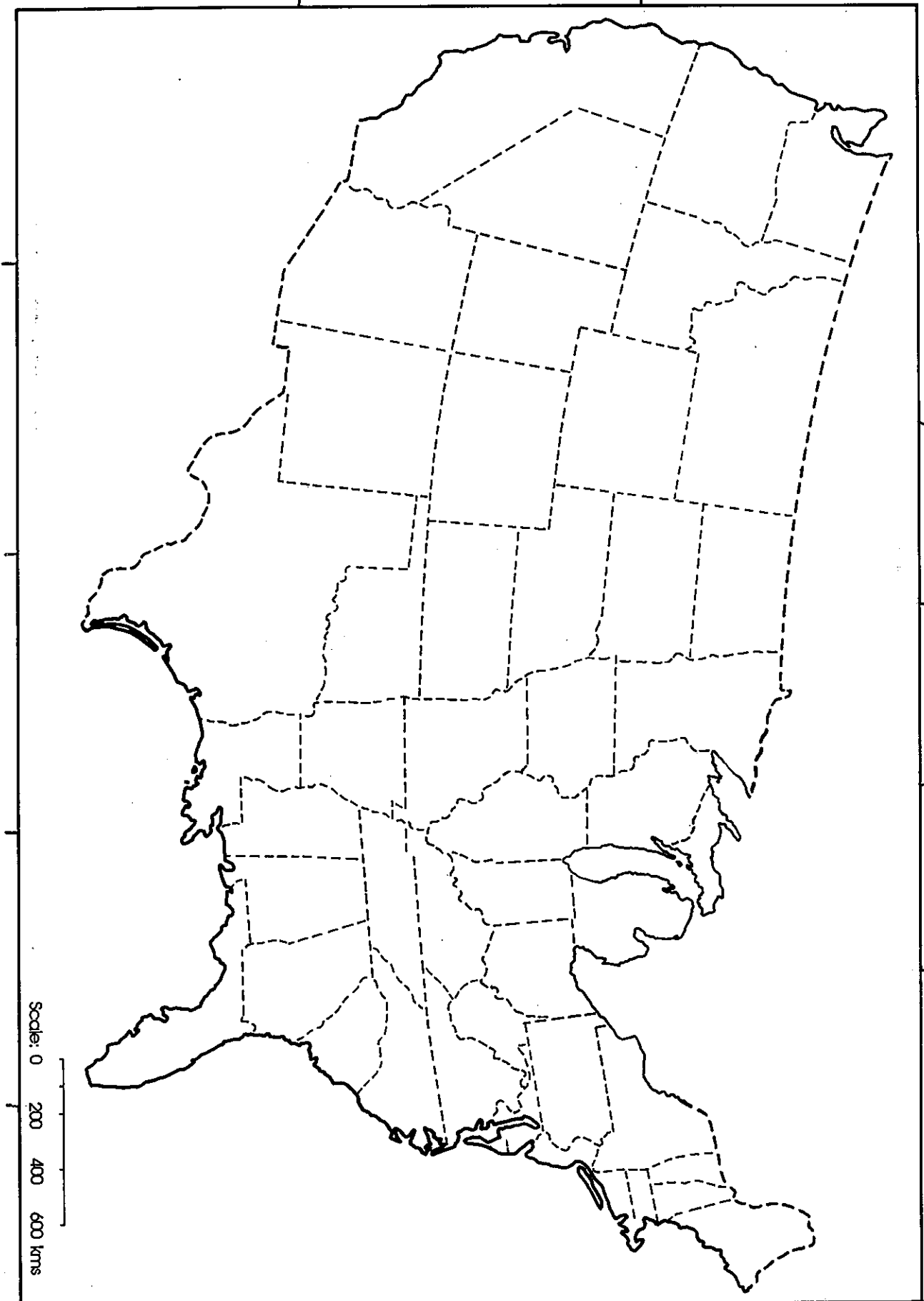
33 Africa



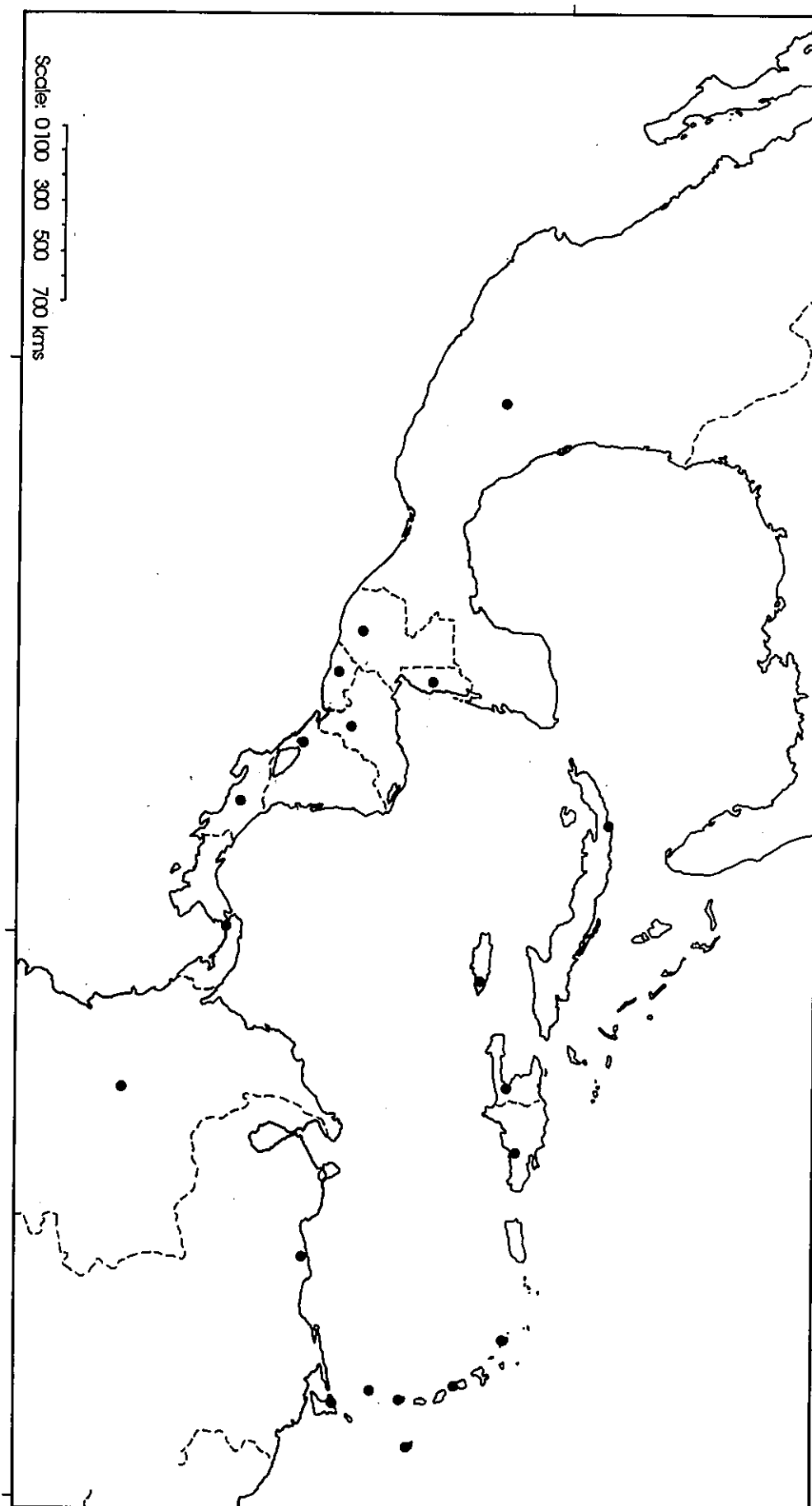
34 North America



35 United States of America



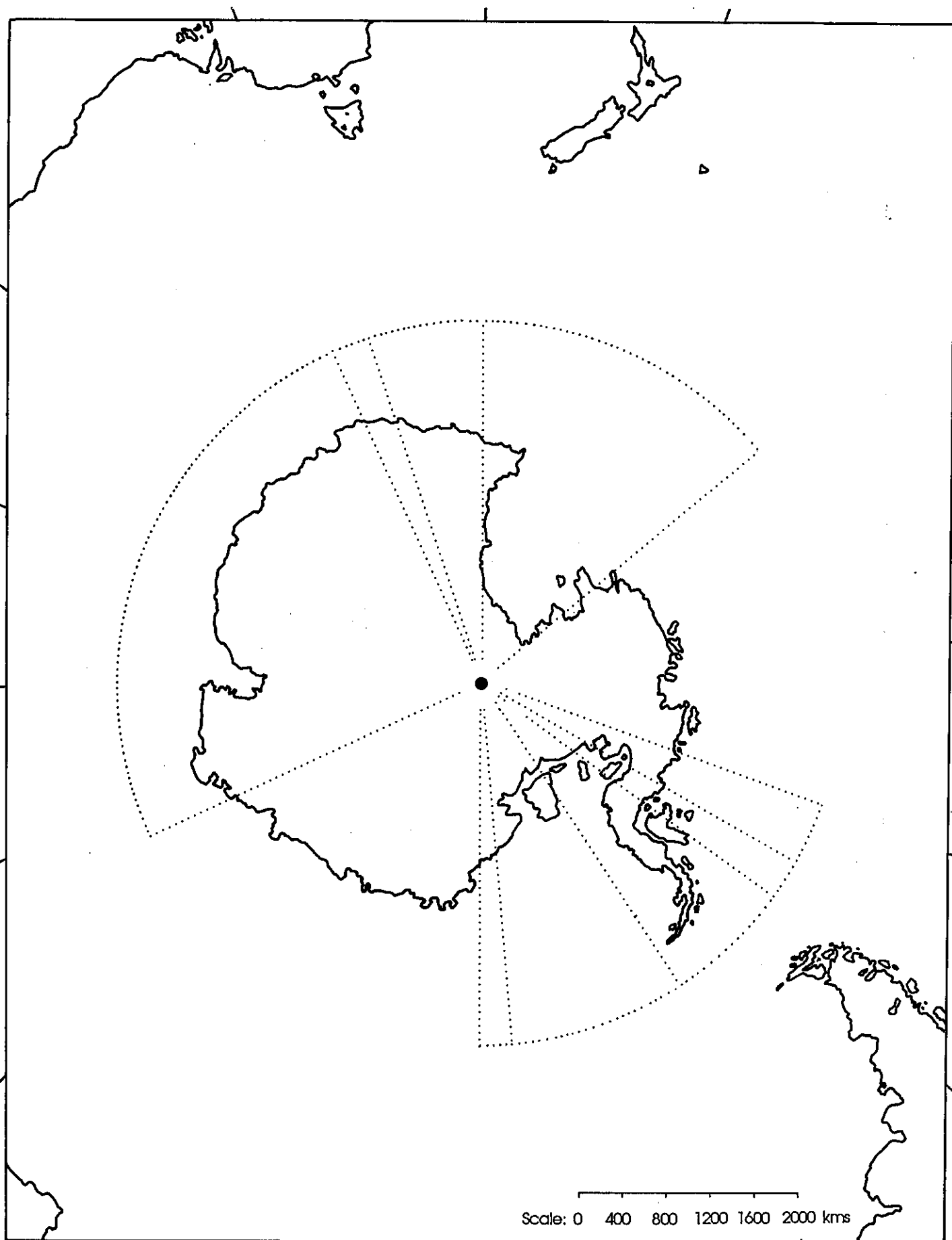
36 Central America



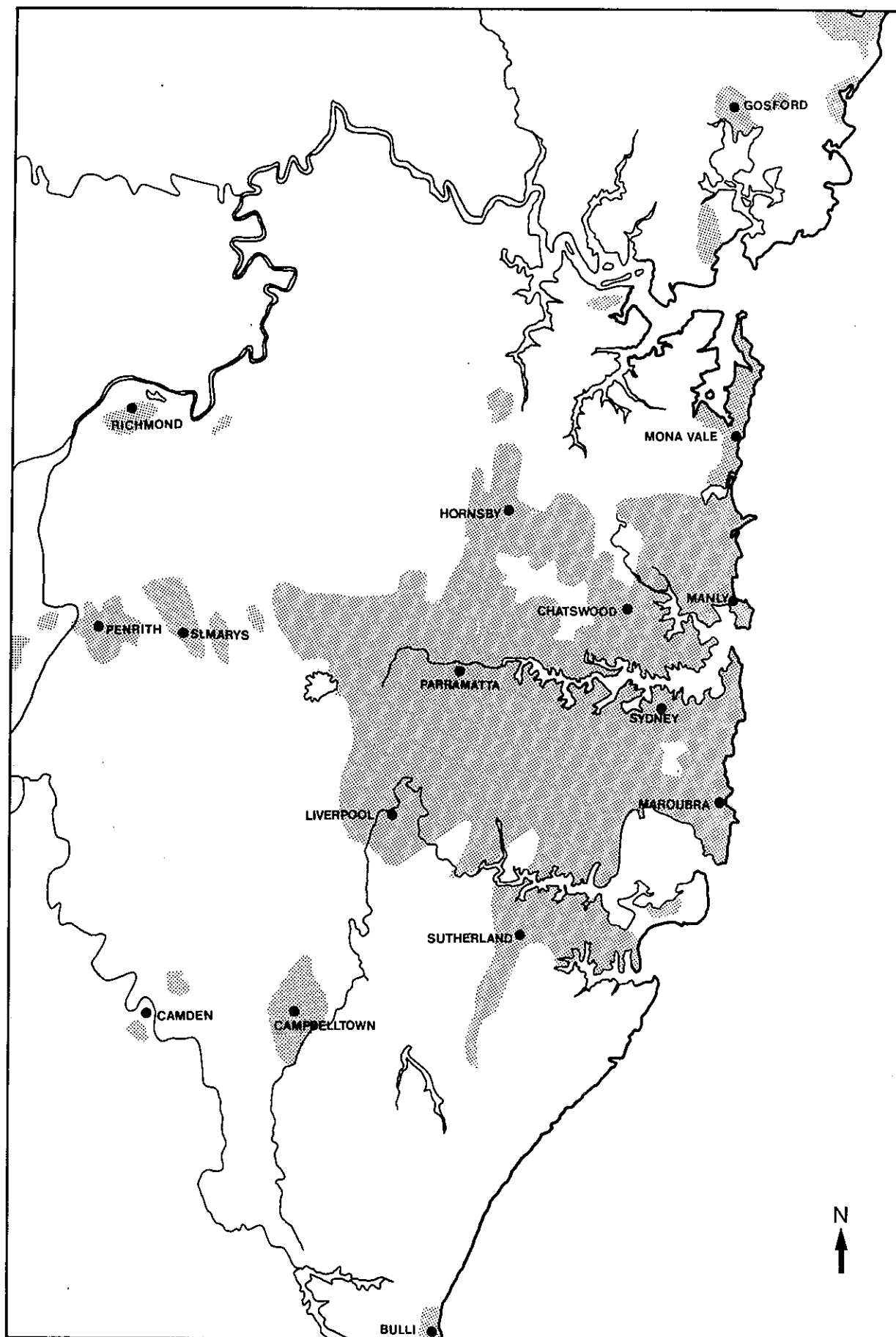
37 South America



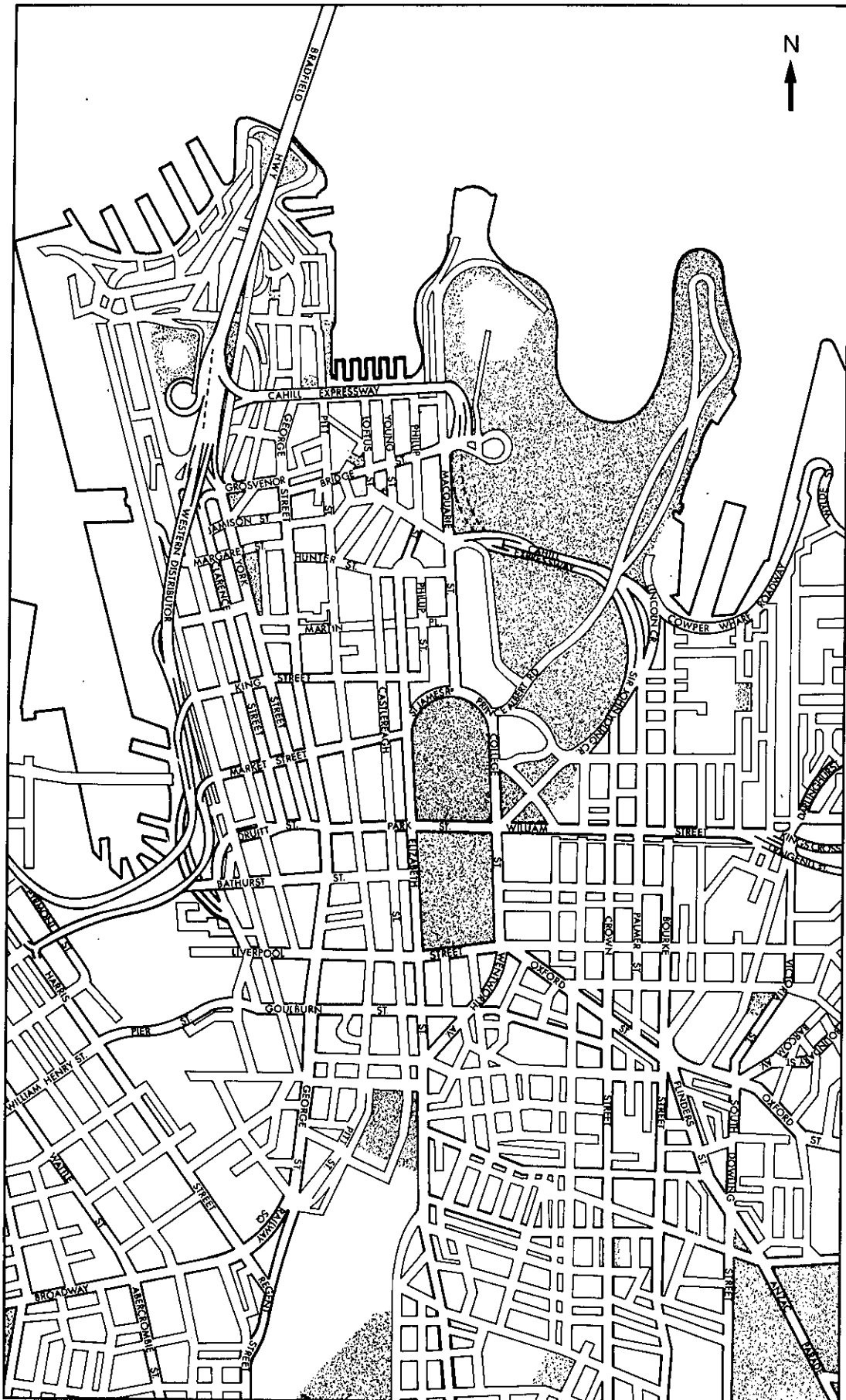
38 Antarctica



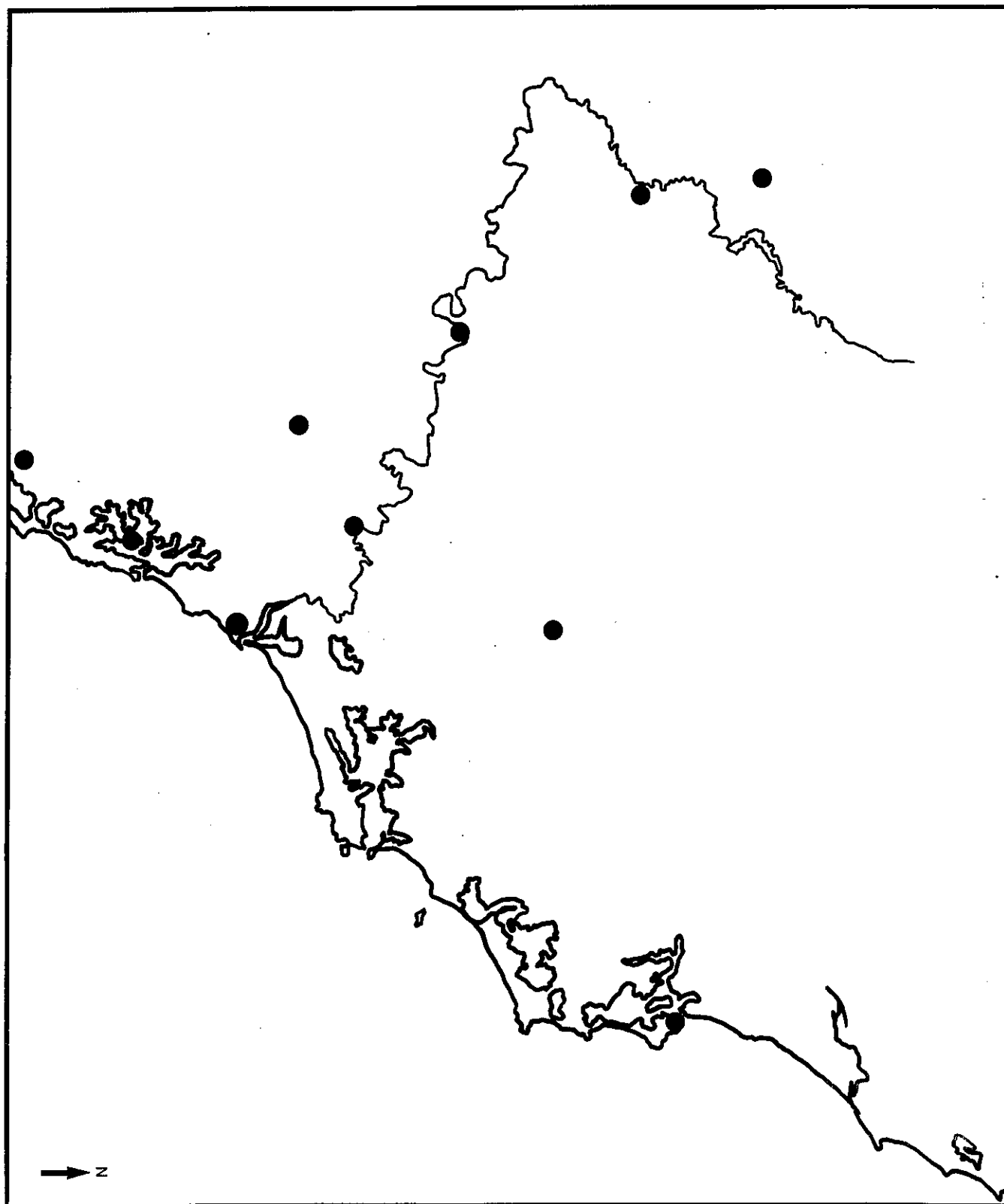
39 The Sydney Region



40 Sydney City



41 The Hunter Region



42 The Illawarra Region

